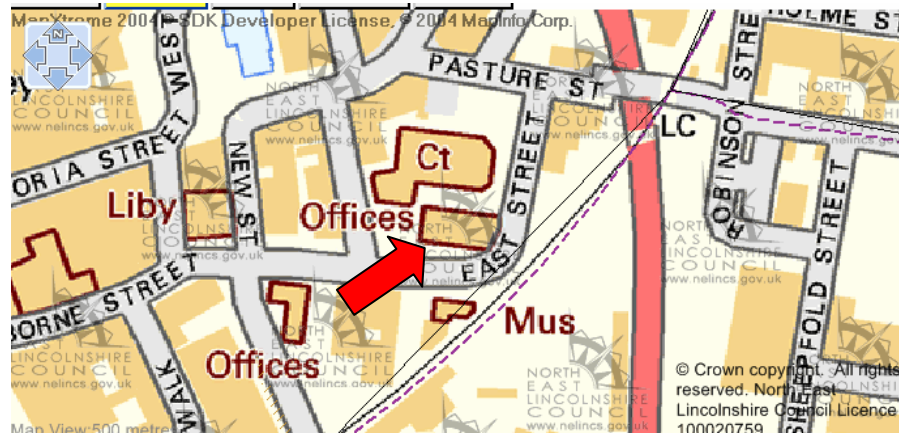


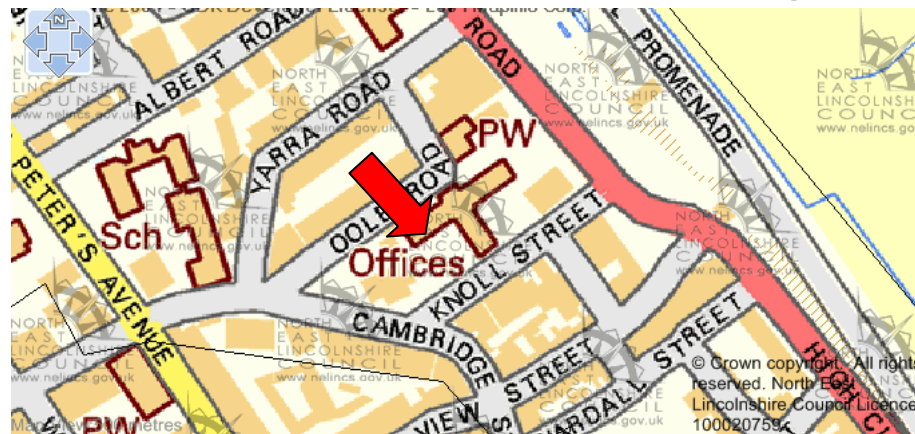
# Directions for North East Lincolnshire

## Customer Access Points

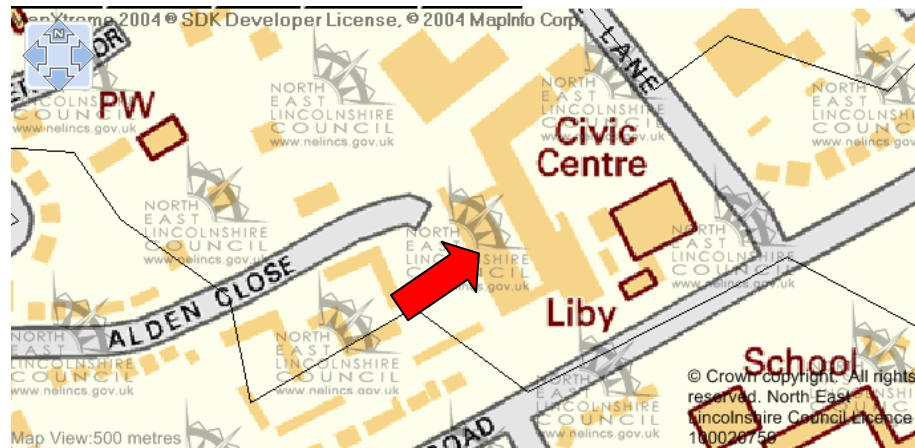
### Customer Access Point, Municipal Offices, Grimsby



### Customer Access Point, Civic Offices, Cleethorpes



### Customer Access Point, Immingham



## ***Directions to North East Lincolnshire***

### **By Road**

Excellent motorways and main road links and for travellers arriving from the north, the impressive Humber Bridge offers spectacular entry to North East Lincolnshire.

From the north and west - A1, M62, M18, M180, A180 from the south - M1, A1, A46.

Please visit the Highways Agency web site, <http://www.highways.gov.uk>, for information on road conditions on the motorways and trunk roads.

Please visit the National Express web site, <http://www.nationalexpress.com>, if you would like information on coach travel.

### **By Rail**

A regular rail service operates from all parts of the country directly into Grimsby station situated in the heart of the town and Cleethorpes station situated right on the seafront. Timetable details telephone 08457 484950.

<http://www.nationalrail.co.uk/>

### **By Ferry**

P & O North Sea Ferries run daily services from Rotterdam and Zeebrugge to Hull. Booking details telephone 01482 377177.

[www.ponsf.com/index.htm](http://www.ponsf.com/index.htm)

### **By Air**

The region is serviced by Humberside International Airport situated on the A18. A regular transfer service runs from the Airport to Grimsby and Cleethorpes.

Please click on this link for further information from [Humberside International Airport](#).

Please click on this link for [comprehensive travel details](#) .