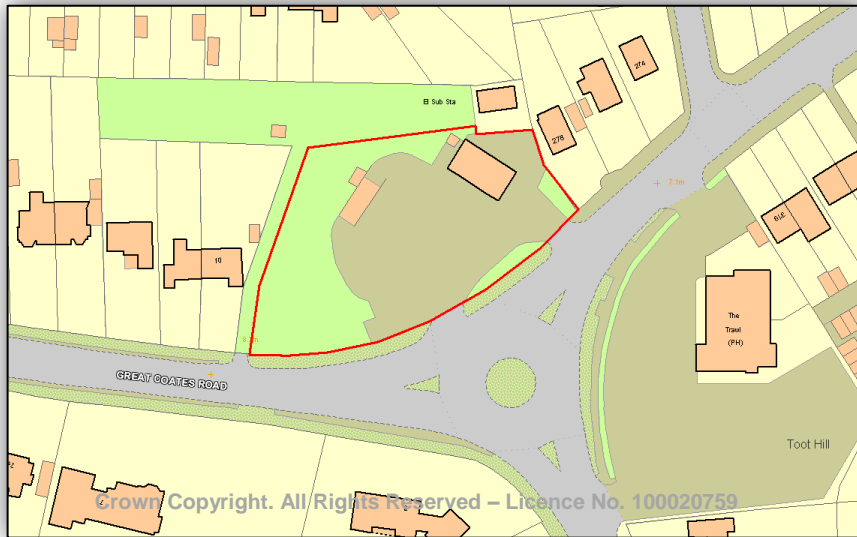


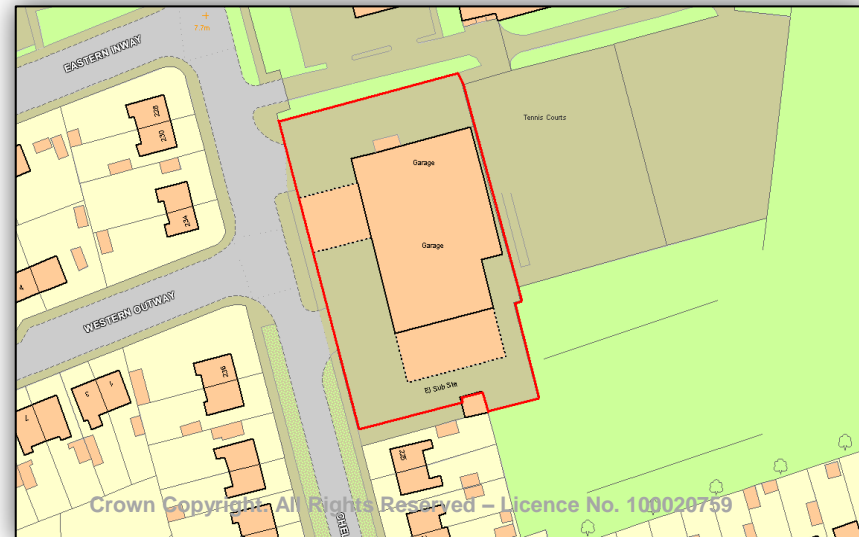
NORTH EAST LINCOLNSHIRE COUNCIL  
CONTAMINATED LAND PUBLIC REGISTER  
SUMMARY OF ENTRIES



### TOOT HILL FILLING STATION

**Site Reference: CL1**

- Notice of Determination as contaminated land on 6<sup>th</sup> April 2004
- Designation as a Special Site on 24<sup>th</sup> May 2004
- Appropriate Person: Shell (UK) Ltd
- Address: Toot Hill Filling Station, Yarborough Road, Grimsby,
- Grid Ref: 524608(E) 408908(N) – Plan as shown above
- Leak from underground fuel tank impacting Controlled Waters (Groundwater Receptor)
- Regulated by Environment Agency
- Status: Remedial work on-going

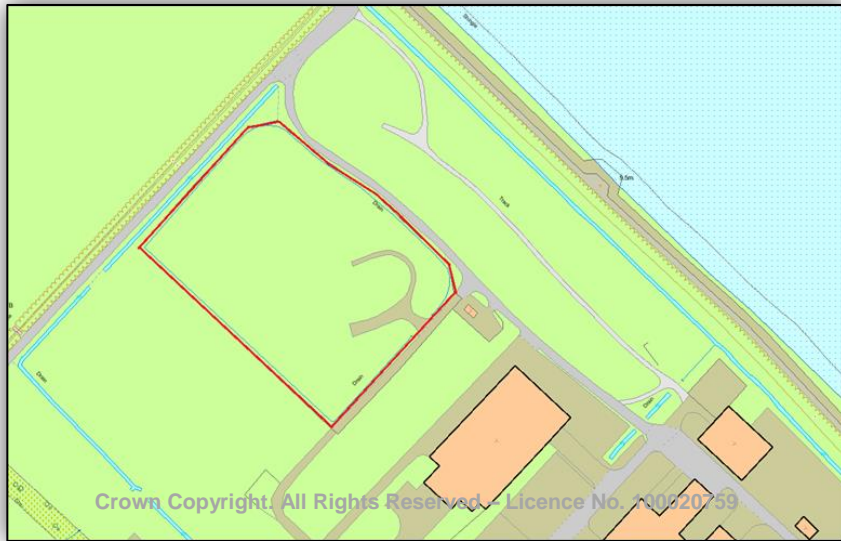


### FRANKLIN BUSINESS CENTRE

**Site Reference: CL2**

- Notice of Determination as contaminated land on 18<sup>th</sup> April 2006
- Appropriate Person: Franklin College
- Address: Franklin Business Community Centre, Franklin College, Chelmsford Avenue, Grimsby
- Grid Ref: 525582(E) 407985(N) – Plan as shown above
- Fuel contamination impacting shallow soils (Human Health Receptor)
- Regulated by North East Lincolnshire Council
- Status: Site Remediated – completed in 2008

NORTH EAST LINCOLNSHIRE COUNCIL  
CONTAMINATED LAND PUBLIC REGISTER  
SUMMARY OF ENTRIES



## LANDFILL NO.4 OFF MOODY LANE

### Site Reference CL5a

- Notice of Determination as contaminated land on 31<sup>st</sup> July 2017
- Appropriate Person: Waste Services Holdings Ltd
- Location: Landfill Number 4, Land Off Moody Lane, Grimsby
- Grid Ref: 524012(E) 412872(N) – Plan as below
- Landfill leachate overtopping perimeter bund impacting surface waters (Controlled Water Receptor)
- Regulated by North East Lincolnshire Council
- Status: Work Ongoing