

NORTH EAST LINCOLNSHIRE BOROUGH COUNCIL

CRIMINAL JUSTICE AND POLICE ACT 2001

**NORTH EAST LINCOLNSHIRE BOROUGH COUNCIL (ALCOHOL
CONSUMPTION IN DESIGNATED PLACES)
ORDER 2008**

THE NORTH EAST LINCOLNSHIRE BOROUGH COUNCIL hereby makes the following Order:-

1. The places described in the Schedule to this Order are hereby designated for the purposes of section 13 of the Criminal Justice and Police Act 2001, restricting the consumption of intoxicating liquor in those designated public places.
2. The Criminal Justice and Police Act Order No 1/2002; the North East Lincolnshire Borough Council (Alcohol Consumption in Designated Public Places, Cleethorpes Town Order) 1/2006; and the North East Lincolnshire Borough Council (Alcohol Consumption in Designated Public Places, Grimsby Town) Order2/2006 shall be consolidated by this order.
3. This Order may be cited as the North East Lincolnshire Borough Council (Alcohol Consumption in Designated Places) Order 2008 and shall come into force on the 5th September 2008.

SCHEDULE

Streets and Footways

Dudley Street (from Cartergate/Deansgate to Pelham Road).

Pelham Road (from Dudley Street to Princes Avenue Rear Access Road).

Princes Avenue Rear Access Road (from Pelham Road to Cartergate).

Fildes Street.

Somersby Street.

Alexandra Road.

Alexandra Wharf.

Alexandra Road Rear Access Road.

Garth Lane.

Fisherman's Wharf.

Open Spaces

All the Land and Open Spaces within the bounds of the following:-

Alexandra Road.


Corporation Road and Corporation Bridge (from Alexandra Road to the East Bank of Alexandra Dock)

The East Bank of Alexandra Dock from Corporation Bridge, running north/south up to and including the South bank of the River Freshney, as far as the Symwhite Bridge.


The South bank of the River Freshney running from the Symwhite Bridge on Frederick Ward Way running east/ west to the Haven Bridge on Alexandra Road.

And further all those places described in the Schedules to the Orders referred to in 2 above and as attached hereto.

**THE COMMON SEAL of NORTH EAST LINCOLNSHIRE
BOROUGH COUNCIL** was hereunto affixed to this Order
On 28th August 2008 in the presence of:-



Authorised Officer



NORTH EAST LINCOLNSHIRE BOROUGH COUNCIL

CRIMINAL JUSTICE AND POLICE ACT 2001

CRIMINAL JUSTICE AND POLICE ACT 2001 ORDER No 1/2002

THE NORTH EAST LINCOLNSHIRE BOROUGH COUNCIL (in this Order called the "Council") hereby makes the following order:-

1. The places described in the Schedule to this Order are hereby designated for the purposes of section 13 of the Criminal Justice and Police Act 2001.
2. This Order may be cited as the Criminal Justice and Police Act 2001 Order No1/2002 and shall come into force on the 21st June 2002.

SCHEDULE

GRIMSBY TOWN CENTRE

Streets

1. Abbey Walk.
2. Bethlehem Street.
3. Brewery Street.
4. Bull Ring Lane and paved access areas off Bull Ring Lane.
5. Bus Station Approach Road.
6. Bus Station.
7. Cartergate from New Cartergate to the railway level crossing.
8. Chantry Lane from Cartergate to St James Square.
9. Church Lane.
10. Doughty Road from Osborne Street for a distance of 101 metres.
11. Deansgate from Church Lane to Frederick Ward Way.
12. East Street.
13. East St Mary's Gate.
14. Frederick Ward Way.

15. Garden Street from South St Mary's Gate to the railway level crossing.
16. George Street.
17. Market Hall roof car park access road.
18. New Street.
19. New Cartergate.
20. Old Market Place.
21. Osborne Street.
22. Pasture Street from Victoria Street South to the railway level crossing.
23. Paved area linking Victoria Street West.
24. Silver Street.
25. South St Mary's Gate.
26. Station Approach Road.
27. Town Hall Access Roads, east and west.
28. Town Hall Square.

29. Town Hall Street.
30. Unnamed road at rear of Market Hall.
31. Victoria Street West.
32. Victoria Street South from Victoria Street West to Frederick Ward Way.
33. Wellowgate from Bethlehem Street to the railway level crossing.
34. West Street.
35. West St Mary's Gate and unnamed access roads off West St Mary's Gate.
36. Footpath from Station Approach to Garden Street.
37. Access road at rear of the Municipal Offices.

Car Parks

1. Abbey Walk multi storey car park including walkways, access roads and grassed area.
2. Cartergate car park.
3. Dial Square car park.
4. Freshney Place East car park including access road.
5. Freshney Place West car park including access road.
6. Market Hall roof car park.
7. Newbridge Terrace car park and subway to St James Square.
8. Town Hall car park.
9. Chantry Lane car park, rear of 69 – 75 Cartergate.

Pleasure Grounds and Other Areas

1. Cartergate grassed area.
2. East Street grassed area and flower beds including Doughty Museum frontage.
3. Municipal Offices grassed area and flower beds.
4. Crown Court frontage and paved areas.
5. St James Square including area below and adjoining St James House.
6. Riverhead Square.
7. River Freshney Walkway including landscaped areas from New Cartergate to Riverhead.

Shopping Precincts

1. Abbeygate.
2. Freshney Place including walkway beside Frederick Ward Way and landscaped area.
3. Regency Arcade.

Other land

1. Dial Square.
2. Cartergate – car park at rear of 77 Cartergate.
3. Old Market Place – car park of 16-20 Old Market Place.
4. Deansgate – St James Hotel car park.


5. Victoria Street West – forecourt to 77 Victoria Street West (Imperial House) and car park at rear.
6. Victoria Street South – vacant land at the junction of Victoria Street South and Frederick Ward Way.
7. East Street – car park on eastern side (Stephen Ede Cooke & Ashton)
Car park of Crown Courts.
8. Abbey Walk – car park at rear of 3-15 Osborne Street (Kwik Save).
9. Garden Street – car park at rear of 25-27 South St Mary’s Gate
Car park at rear of 11-17 South St Mary’s Gate (Iceland Frozen Foods)
Car park at rear of Abbeygate.
Loading bay of 3-15 Osborne Street (Kwik Save).
10. Church Lane/Wellowgate – car park at rear of Hampton House.
11. West St Mary’s Gate – car park of St Mary’s Chambers (Grange Wintringham).
12. Osborne Street – forecourt of the premises from Garden Street to Doughty Road
Car park of New Oxford House.
13. South St Mary’s Gate – car park of 24a South St Mary’s Gate.
14. East St Mary’s Gate – pedestrian access to 7b, 7c and 7d East St Mary’s Gate.

**THE COMMON SEAL of
NORTH EAST LINCOLNSHIRE
BOROUGH COUNCIL**

was hereunto affixed to this Order on the 17th day of JUNE 2002
in the presence of:-

.....K. W. Townsend.....Mayor

.....[Signature].....Director of Law & Democratic Services



(No. IN SEAL BOOK 2391)

NORTH EAST LINCOLNSHIRE BOROUGH COUNCIL

CRIMINAL JUSTICE AND POLICE ACT 2001

**NORTH EAST LINCOLNSHIRE BOROUGH COUNCIL (ALCOHOL
CONSUMPTION IN DESIGNATED PLACES, CLEETHORPES TOWN)
ORDER 1/2006**

THE NORTH EAST LINCOLNSHIRE BOROUGH COUNCIL hereby makes
the following Order:-

- 1 The places described in the Schedule to this Order are hereby designated for the purposes of section 13 of the Criminal Justice and Police Act 2001.
- 2 This Order may be cited as the North East Lincolnshire Borough Council (Alcohol Consumption in Designated Places, Cleethorpes Town) Order 1/2006 and shall come into force on the 4th August 2006.

SCHEDULE

CLEETHORPES TOWN

Streets and Footways

- 1 Albert Road
- 2 Alexandra Road
- 3 Cambridge Street from Sea View Street to Saint Peter's Avenue
- 4 Central Colonnade
- 5 Central Promenade
- 6 College Street
- 7 Cosgrove Street
- 8 Cross Street
- 9 Cuttleby
- 10 De Lacy Lane
- 11 Dolphin Street
- 12 Grant Street (both sections)
- 13 High Cliff Road
- 14 High Street
- 15 Isaacs Hill from College Street to High Street
- 16 Kings Parade
- 17 Kings Road from Kingsway to the southern extremity of the Leisure Centre car park
- 18 Kingsway
- 19 Knoll Street
- 20 Market Street
- 21 Mill Place
- 22 New Road
- 23 North Promenade

- 24 Oole Road
- 25 Osborne Street
- 26 Saint Peter's Avenue from Isaacs Hill to Cambridge Street
- 27 Sea Road
- 28 Sea View Street from High Cliff Road to Cambridge Street
- 29 Short Street
- 30 Station Road
- 31 Victor Colonnade
- 32 Yarra Road

Public Car Parks

- 1 Civic Offices Knoll Street
- 2 Grant Street
- 3 High Street
- 4 Leisure Centre Kingsway
- 5 Saint Peter's Avenue
- 6 Town Hall Cambridge Street
- 7 Yarra Road


Pleasure Grounds and other areas

- 1 Dolphin Gardens
- 2 Kingsway Gardens
- 3 Lakeside adjacent to Leisure Centre car park
- 4 Pier Gardens
- 5 The Seashore between the northern extremity of North Promenade to the southern extremity of the Leisure Centre car park including any slope or staircase or accessway leading on to the beach

Other Land

- 1 Cleethorpes Railway Station
- 2 Grant Street – car park to Fantasy World
- 3 Osborne Street – car park and service area rear High Street and Market Street
- 4 Station Road – car park to railway station
- 5 Yarra Road – service area rear Cleethorpes Library

**THE COMMON SEAL of NORTH EAST LINCOLNSHIRE
BOROUGH COUNCIL** was hereunto affixed to this Order
on 31st July 2006 in the presence of:-


Authorised Officer



NORTH EAST LINCOLNSHIRE BOROUGH COUNCIL

CRIMINAL JUSTICE AND POLICE ACT 2001

NORTH EAST LINCOLNSHIRE BOROUGH COUNCIL (ALCOHOL CONSUMPTION IN DESIGNATED PLACES, GRIMSBY TOWN) ORDER 2/2006

THE NORTH EAST LINCOLNSHIRE BOROUGH COUNCIL hereby makes the following Order:-

- 1 The places described in the Schedule to this Order are hereby designated for the purposes of section 13 of the Criminal Justice and Police Act 2001.
- 2 This Order may be cited as the North East Lincolnshire Borough Council (Alcohol Consumption in Designated Places, Grimsby Town) Order 2/2006 and shall come into force on the 4th August 2006.

SCHEDULE

GRIMSBY TOWN

Streets and Footways

- 1 Abbey Road
- 2 Alfred Terrace
- 3 Alfred Terrace Mews
- 4 Bargate from Abbey Road to Deansgate
- 5 Brighowgate
- 6 Browns Orchard
- 7 Cartergate from Deansgate to railway level crossing
- 8 Deangrove and access road from Brighowgate
- 9 Deansgate from Bargate to Church Lane
- 10 Doughty Road from Abbey Road to railway bridge
- 11 Duchess Street
- 12 Garden Street from Doughty Road to railway level crossing
- 13 Keir Hardie Walk and access roads
- 14 Manor Avenue (adopted and unadopted)
- 15 Manor Court
- 16 Peppercorn Walk
- 17 Phoenix Street
- 18 Phyllis Taylor Gardens
- 19 Railway Terrace
- 20 Wellowgate from Abbey Road to railway level crossing


Public Car Parks

- 1 Duchess Street
- 2 Garden Street

Other Land

- 1 Bargate – car park at 23
- 2 Bargate to Brighowgate “The Towers” amenity area
- 3 Bargate amenity area side of 3
- 4 Brighowgate side access road and front service road 3-7
- 5 Brighowgate forecourt to 9-11
- 6 Brighowgate forecourt to 2-20
- 7 Brighowgate service road 18-20 and to public house “County Hotel”
- 8 Brighowgate forecourt to 26-32
- 9 Brighowgate garden & curtilage 34 (Brighowgate Hostel)
- 10 Brighowgate car park rear 36
- 11 Brighowgate forecourt, vehicle and pedestrian service areas Bus Station
- 12 Deangrove and Rathgar amenity land fronting
- 13 Duchess Street car park to Phyllis Taylor Gardens
- 14 Duchess Street car park/service area rear 21-29 Wellowgate
- 15 Garden Street private car park
- 16 Grimsby Town Railway Station and car park/service area and land to the south of the railway
- 17 Grosvenor Crescent communal garden area
- 18 Grosvenor Street access road side Grosvenor House
- 19 Wellowgate access road and car park side of 7
- 20 Wellowgate access road to Fletchers Yard
- 21 Wellowgate vacant land adjacent railway level crossing
- 22 Wellowgate forecourt to Cue World, 31

**THE COMMON SEAL of NORTH EAST LINCOLNSHIRE
BOROUGH COUNCIL** was hereunto affixed to this Order
on 31st July 2006 in the presence of:-


Authorised Officer



4127