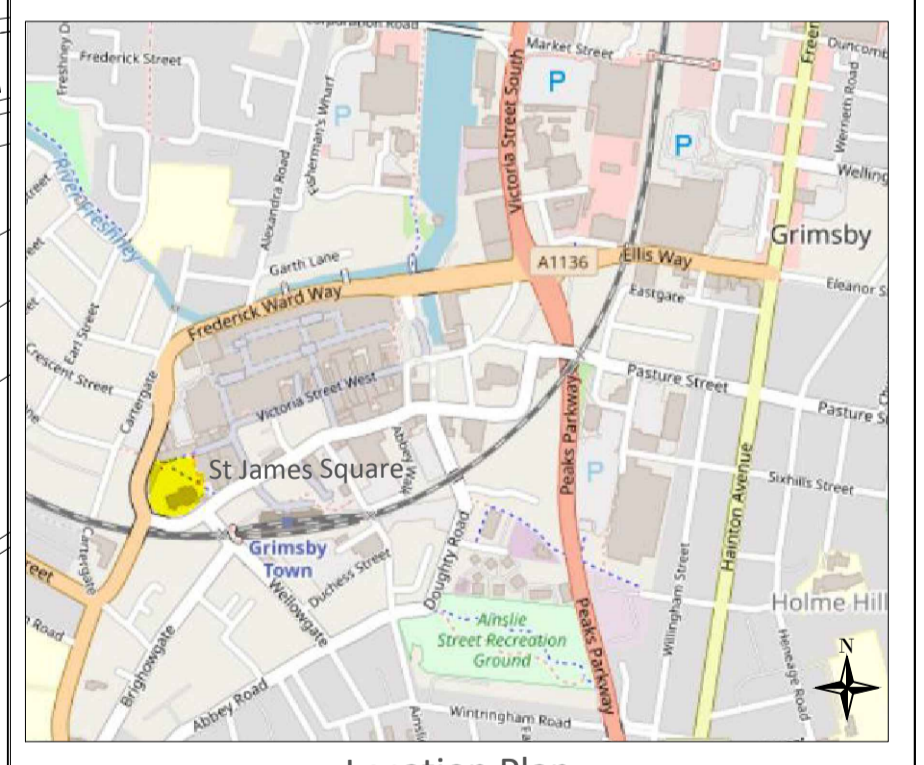
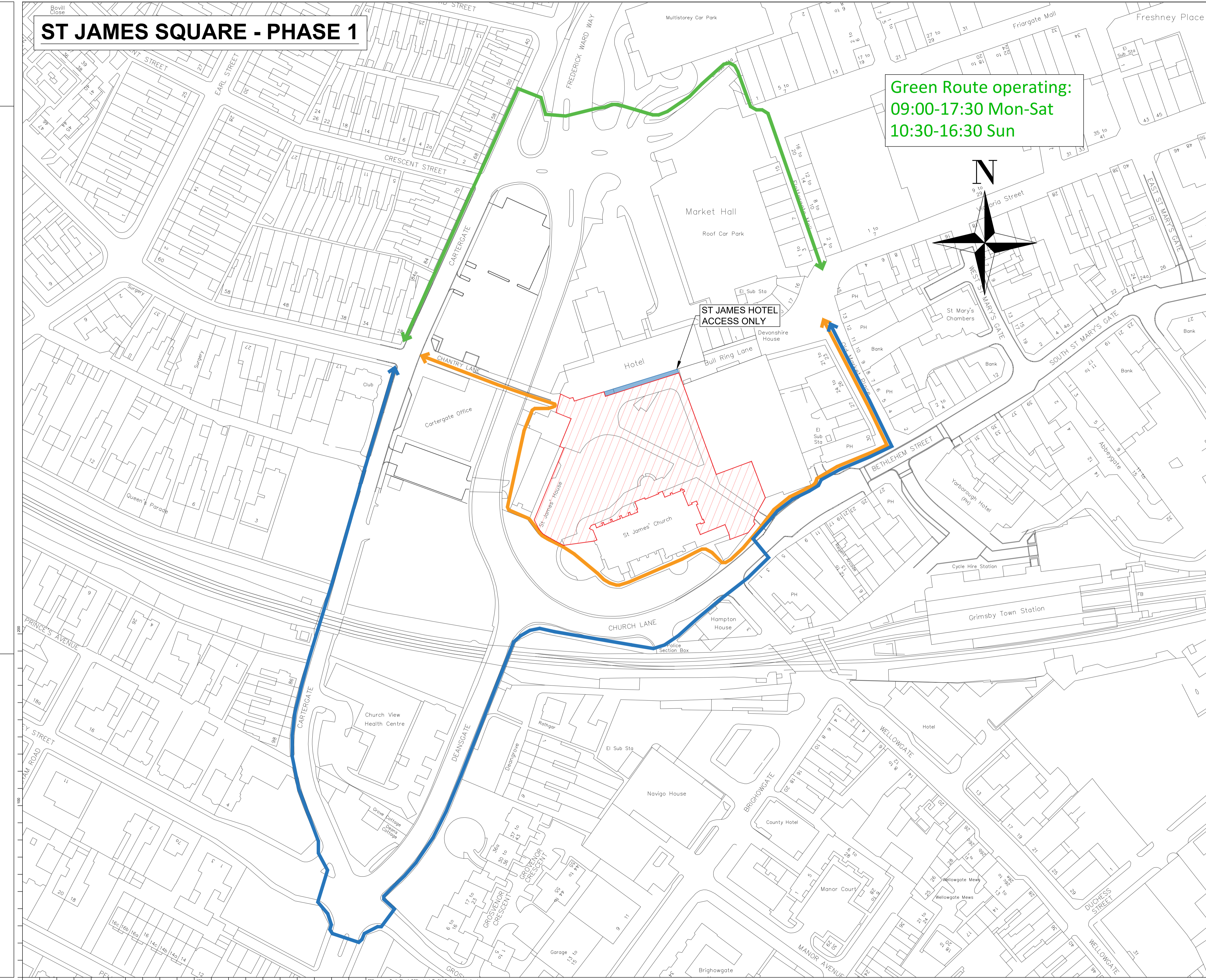
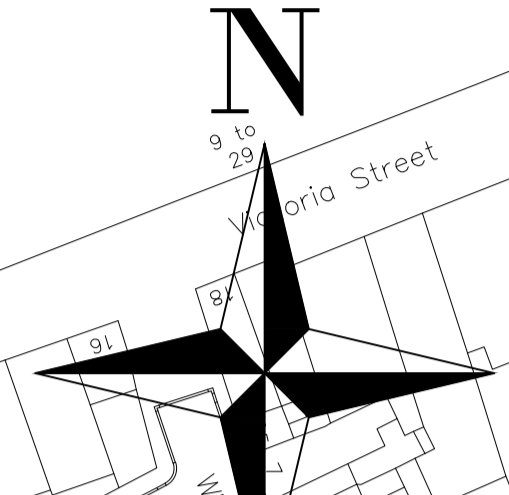


ST JAMES SQUARE - PHASE 1

Green Route operating:
09:00-17:30 Mon-Sat
10:30-16:30 Sun

NOTES
Mapping material in this plot has been reproduced from the Ordnance Survey Digital Data with the permission of the Controller of HMSO (c). Crown Copyright Reserved 1996. Licence No 100020759
Unauthorised reproduction infringes Crown Copyright and may lead to prosecution or civil proceedings.
All dimensions are in millimetres unless otherwise shown.

- EXTENT OF SITE
- PEDESTRIAN DIVERSION
- ALTERNATIVE PEDESTRIAN ROUTE
- ALTERNATIVE PEDESTRIAN ROUTE



Letter	Amendment	Drawn	Date
DRAWING STATUS CONTRACT			
CLIENT NORTH EAST LINCOLNSHIRE COUNCIL			
PROJECT ST JAMES SQUARE REGENERATION			
TITLE FOOTPATH DIVERSION PLAN PHASE 1			
DRAWN LF	APPROVED	SCHEME REF X:/eng-corr/design/learn/Prog 2018/HD004-18	
DATE JULY 2020	DATE	DRAWING No.	
ORIGINAL SIZE A1 (840 x 594)	SCALE NTS	HD004-18/101	