

NORTH EAST LINCOLNSHIRE BOROUGH COUNCIL



The Borough of North East Lincolnshire Council (Restrictions on Manoeuvre: One-Way) (North Street, Cleethorpes) (part) (No.17-21A) Order 2017

North East Lincolnshire Council, hereinafter referred to as "the Council", in exercise of powers conferred upon it under Sections 1, 2, and 4 of the Road Traffic Regulation Act 1984 (hereinafter referred to as 'the Act of 1984') as amended, and of all other enabling powers after consultation with Chief Officer of Police in accordance with Part III of Schedule 9 to the 1984 Act and of all other enabling powers, hereby make the above named Order.

1 Title

- 1.1 ^{ex} This Order shall come into operation on the 1 day of February, 2018²⁰¹⁹ and may be cited as The Borough of North East Lincolnshire Council (Restrictions on Manoeuvre: One-Way) (North Street, Cleethorpes) (part) (No.17-21A) Order 2017.

2 Definitions

- 2.1 In this Order, except where the context otherwise requires, the following expressions have the meanings hereby respectively assigned to them:

"The Act of 1984" means The Road Traffic Regulation Act 1984;

"Article" means the Article of this Order unless otherwise stated and includes reference to any paragraph to that Article referred to by number or letter;

"Council" means North East Lincolnshire Borough Council and includes any parking services contractors or authorised agents appointed by or acting on behalf of the Council for the purposes of any function under the provisions of this Order;

"Emergency" shall be defined as a situation that poses an imminent risk to health, life, property or environment which requires immediate intervention.

"Emergency Vehicle" shall bear the same meaning as in Regulation 3(2) of the Road Vehicle Lighting Regulations 1989 (as modified or superseded from time to time).

"The Plans" means The Plans attached to this Order including keys and schedules indicating the extent of the restrictions, which are held at the Offices of the Borough of North East Lincolnshire Council;

"Traffic Regulation Order", "Order" or "TRO" have the same meaning respectively, that being an Order made under Section 1 of the Act 1984;

- 2.2 For the purpose of this Order unless otherwise specified all references to any documents including Statutory Instruments, Regulations and policies and procedures of the Council relate to the current version of those documents as amended or substituted from time to time.
- 2.3 For the purpose of this Order the prohibitions and restrictions contained in the Articles to this Order and shown on the attached Plans and Schedules shall apply to the full extent of the public highway.
- 2.4 The prohibitions imposed by this Order shall be in addition to and not in derogation of any restriction, prohibition or requirement imposed by any Regulations or Orders made or having effect as if made under The Act of 1984, or by or under any other Enactment.

- 2.5 For the purposes of this Order, North East Lincolnshire Council accepts no responsibility for any inaccuracies contained in the Ordnance Survey data relied upon in the preparation of The Plans attached to this Order. Where a restriction applies to the edge of a length of carriageway or highway (adjacent to the kerb) that restriction will continue to apply to the actual edge of carriageway or highway irrespective of changes to either the carriageway width or to the underlying Ordnance Survey data.
- 2.6 If a Court, the Department for Transport, the Traffic Penalty Tribunal or the Traffic Enforcement Centre declares any part of this Order to be invalid or un-enforceable, such declaration shall not invalidate the remainder of the Order.

Restrictions on Manoeuvre

3 One-Way Streets

- 3.1 No person shall except upon the direction or with the permission of a Police Officer in uniform cause or permit any vehicle (not including pedal cycles) to proceed in those lengths of road specified in column 2 and 3 of Schedule 1 to this Order other than in the direction specified in the adjoining section of column 4 of that Schedule except in the case of an Emergency Vehicle in the course of an Emergency.

SCHEDULE 1

“One-Way Streets”

1 Item No.	2 Road	3 Lengths	4 Permitted Direction
1	North Street	From the north west kerbline of Humber Street north-westwards for a distance of 59m.	Northbound

**THE COMMON SEAL OF THE
NORTH EAST LINCOLNSHIRE
BOROUGH COUNCIL**

was hereunto affixed this

21 day of

November 2018

In the presence of

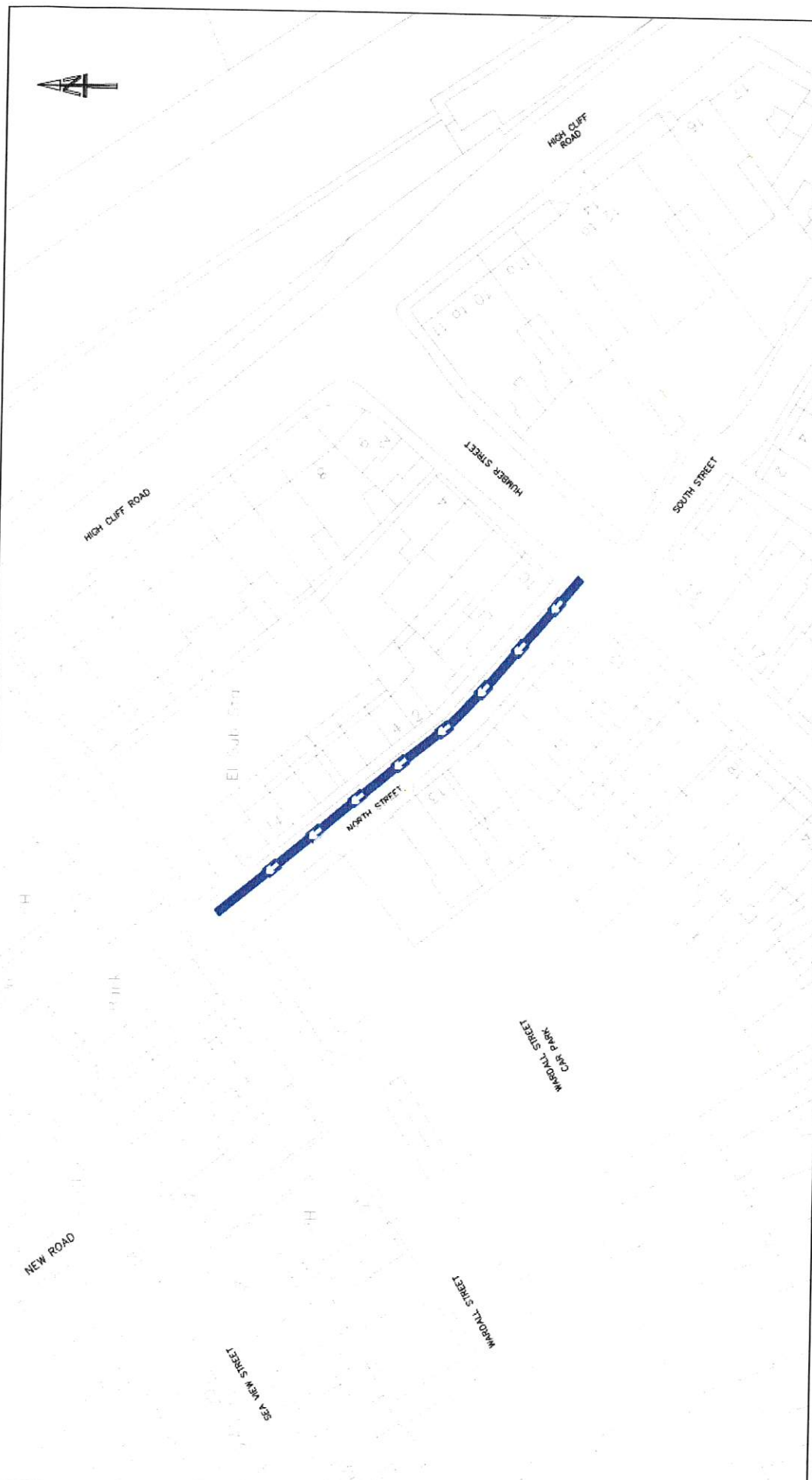
Authorised Officer




}
}
}
}
}
}
}
}
}
}
}
}
}
}
}
}
}
}
}



EVE RICHARDSON SMITH





 Working in Partnership Origin Two, Origin Way, Europarc, Grimston, North East Lincolnshire, DN37 9TZ Tel: 01472 313131		PROJECT North Street, Cleethorpes	
TITLE Traffic Regulation Orders: North Street, Cleethorpes – One Way		FILE NAME TR-17-21A	
DRAWN AB	APPROVED 	DATE 31/10/2017	DRAWING No. TR-17-21A
FILE REF. 17-21	SCALE A3 (297 x 420)	SCALE 1:500	
CLIENT North East Lincolnshire Council Scale Check (Millimetres). Do Not Scale from this drawing.			
Key  Extent and direction of restriction on traffic movement (one-way) South to North – to be introduced.		Amendment Letter Date	Drawn Date Mapping material in this plot has been reproduced from the Ordnance Survey Digital Data with the permission of the Controller of HMSO (c). Crown Copyright Reserved 1996. Licence No 100020759 Unauthorised reproduction infringes Crown Copyright and may lead to prosecution or civil proceedings.