

NORTH EAST LINCOLNSHIRE BOROUGH COUNCIL



The North East Lincolnshire Borough Council (Off-Street Parking Places) Order 2012

The Council of the Borough of North East Lincolnshire, hereinafter referred to as “**the Council**”, in exercise of powers conferred on the Council under Sections 32, 33 and 35 and Part IV of Schedule 9 of the Road Traffic Regulation Act 1984 (hereinafter referred to as “**the Act of 1984**”), the Traffic Management Act 2004 (hereinafter referred to as “**the TMA of 2004**”) and of all other enabling powers and after consultation with the Chief Officer of Police in accordance with Part III of Schedule 9 to the Act of 1984 hereby make the following Order:-

M. Cole
Strategic Director – Environment, Economy and Housing
North East Lincolnshire Council
Municipal Offices
Town Hall Square
GRIMSBY
DN31 1HU

CONTENTS

	<u>Page</u>
Part I – Commencement Interpretation and Revocation	
Commencement and Citation	1
Interpretation	1
 Part II – Use of Parking Places	
Use of Parking Places	5
Specified Charge For Parking	8
Contravention and Penalty Charge	10
Relocation, removal and disposal of Vehicle	12
Suspension of Parking Place	12
Liability and Validity	12
 The Schedules	
1 Off-Street Parking Place Orders - Revocation	15
2 Car Park Places Location	17
3 Parking Places	23
4.1 Specified Parking Charges	37
4.2 Season Permits	39
4.3 North Promenade, Central Promenade and Wardall Street Cleethorpes – Permits	41
4.4 Smart Park Permits	43
 Official Seal	
The official seal of the Borough of North East Lincolnshire	47
 Location Drawings	51

PART I

COMMENCEMENT INTERPRETATION AND REVOCATION

1 Commencement and Citation

- 1.01 This Order may be cited as "The Borough of North East Lincolnshire (Off-Street Parking Places) Order 2012 and shall come into operation on the July, 2012 12TH of
- 1.02 Without prejudice to the validity of anything done or to any liability incurred in respect of any act or omission before coming into force of this Order the Orders specified in Column 1 of Schedule 1.01 to this Order are hereby revoked to the extent shown in Column 2 of the said Schedule.

2 Interpretation

- 2.01 Any reference in this Order to a numbered Section or to a numbered Article is a reference to the Section or Article bearing that number in this Order and any reference in this Order to "Schedules 1, 2, 3, 4.1, 4.2, 4.3 or 4.4" is a reference to Schedule 1, Schedule 2, Schedule 3, Schedule 4.1, Schedule 4.2, Schedule 4.3 or Schedule 4.4 to this Order respectively.
- 2.02 In this Order all expressions, except where the context otherwise requires, shall have the meanings assigned to them:
- (1) **"apparatus"** means a ticket issuing parking machine;
 - (2) **"authorised vehicle"** means a vehicle of a specified class authorised to use a Parking Place by virtue of Article 4 of this Order and as specified in the Schedules to this Order;
 - (3) **"caravan"** means any structure designed or adapted for human habitation which is capable of being moved from one place to another (whether by being towed or by being transported on a motor vehicle or trailer);
 - (4) **"Civil Enforcement Officer"** means a person authorised by or on behalf of the Council to supervise any Parking Place and to enforce the restrictions imposed by this Order;
 - (5) **"coach"** means:
 - (a) a motor vehicle constructed or adapted to carry more than 14 passengers exclusive of the Driver);
 - or**
 - (b) a local bus not so constructed or adapted as defined in the Traffic Signs Regulations and General Directions 2002;
 - (6) **"charging period"** means the period from 8 o'clock in the forenoon on one day to 8 o'clock in the forenoon on the following day;

- (7) **“Council”** means the North East Lincolnshire Borough Council, and includes, unless a contrary intention appears, a person duly authorised by the Council to act on its behalf in connection with this Order;
- (8) **“disabled person's badge”** has the same meaning as in the Disabled Persons (Badges for Motor Vehicles) (England) Regulations 2000;
- (9) **“disabled person's vehicle”** has the same meaning as in the Local Authorities' Traffic Orders (Exemptions for Disabled Persons) (England) Regulations 2000;
- (10) **“the person in charge”** in relation to a vehicle waiting in a parking place, means the person driving the vehicle at the time it was left in the parking place;
- (11) **“hand-held device”** means a wireless hand-held computer used by a civil enforcement officer which is programmed to interface with the any telephone payment parking system and enforcement system;
- (12) **“heavy commercial vehicle”** has the same meaning as that in the Highways Act 1980;
- (13) **“immobilisation devices”** has the same meaning as given by section 104(9) of the Road Traffic Regulation Act 1984;
- (14) **“invalid carriage”** has the same meaning as in section 136 of the Act of 1984;
- (15) **“motor vehicle”** has the same meaning as in section 136 of the Act of 1984;
- (16) **“motor cycle”** has the same meanings as in section 136 of the Act of 1984 provided that for the purpose of this Order the term shall be deemed to refer only to a solo motor cycle;
- (17) **“parking bay”** means any area of a parking place surface marked out, by means of white or yellow lines or otherwise for the leaving of a vehicle;
- (18) **“parking place”** means any area of land specified by name and described in the Schedules to this Order and shaded in red on the appropriate plans attached provided:
- (a) by the Council under Section 32 of the Act of 1984 for use as a Parking Place;
 - (b) by any other person under Section 33(4)(b) of the Act of 1984 for use as a Parking Place;
- (19) **“passenger vehicle”** means a motor vehicle (other than a motor cycle or Invalid Carriage) constructed or adapted solely for the carriage of not more than fourteen passengers (exclusive of the driver) and their effects and not drawing a trailer;
- (20) **“pay and display ticket”** means a ticket issued by a ticket machine located in the parking place in which the vehicle has been left or issued by a person nominated by the Council on payment of a charge and valid for a parking period as detailed in the Schedules;

- (21) **"penalty charge"** means a charge set by the Council under the provisions of Section 77 and Schedule 9 of the TMA of 2004 and The Civil Enforcement of Parking Contraventions (Guidelines on Levels of Charges)(England) Order 2007 (as amended) which is to be paid to the Council within 28 days beginning with the date of issue endorsed upon the penalty charge notice;
- (22) **"penalty charge notice"** means a notice of Penalty Charge issued or served by a Civil Enforcement Officer pursuant to the provisions of Section 78 of the Traffic Management Act 2004 and the Civil Enforcement of Parking Contraventions (England) General Regulations 2007;
- (23) **"permit"** means any business and/or contract permit, Council members permit, Season Permit, Smart Park permit, North Promenade, Central Promenade and Wardall Street Business permits, special events permit, general permit or residents permit issued by or on behalf of the Council allowing a vehicle to be parked in a specific parking place and a permit may specify conditions of use;
- (24) **"person in charge of a vehicle"** means the driver of a vehicle or the instructor of a person driving whilst holding a provisional licence for that vehicle;
- (25) **"reduced penalty charge"** means a charge set by the Council under the provisions of Section 77 and Schedule 9 of the TMA of 2004 and The Civil Enforcement of Parking Contraventions (Guidelines on Levels of Charges)(England) Order 2007 which is to be paid within 14 days following the date of issue endorsed on the penalty charge notice;
- (26) **"registered keeper"** means the person in whose name the vehicle was registered under the Vehicle Excise and Registration Act 1994;
- (27) **"relevant date"** means the date upon which any vehicle is or was parked in any parking place or upon which any event occurs or occurred in breach of any of the provisions of this Order or to which this Order relates;
- (28) **"relevant position"** means:-
- (a) in the case of a vehicle fitted with a front windscreen the badge pass, permit or pay and display ticket as the case may be is exhibited thereon with the obverse side facing forwards on the near side of and affixed to the windscreen so that the same is readable from the outside of the vehicle;
 - (b) in the case of a vehicle not fitted with a front windscreen the badge pass, permit or pay and display ticket as the case may be is exhibited in a conspicuous and readable position on the vehicle;
- (29) **"specified charge for parking"** means the fee payable for parking in a parking place as displayed on or adjacent to the ticket machine relating to that parking place;
- (30) **"ticket machine"** means apparatus or a device of a type and design approved by the appropriate Minister in accordance with Section (35)3 of the Act of 1984;
- (31) **"trailer"** has the same meaning as in section 136 of the Act of 1984.

2.03

For the purposes of this Order a vehicle shall be regarded as displaying :-

- (1) a disabled person's badge in the "**relevant position**" when :-
 - (a) in the case of a vehicle fitted with a front windscreen, the badge is exhibited in full thereon with the parking card side facing forwards on the near side of and immediately behind the windscreen;
 - (b) in the case of a vehicle not fitted with a front windscreen the badge is exhibited fully in a conspicuous position on the front or near side of the vehicle;
- (2) a parking disc in the "**relevant position**" when the disc is exhibited thereon with the side which shows the time facing fully forwards or outwards and immediately behind the windscreen or side window nearest the kerb.

2.04

The Interpretation Act 1978 shall apply for the interpretation of this Order as it applies for the interpretation of an Act of Parliament.

PART II

USE OF PARKING PLACES

3 Use of Parking Places

- 3.01 Each of the areas of land specified by name and described in Schedule 2, and shown shaded on the drawings attached hereto, may be used, subject to the following provisions of this Order, as a parking place for such classes of vehicles, in such positions on such days and during such hours as are specified in relation to that area in Schedule 3 and no parking place shall be used by any person for any other purpose whatsoever.
- 3.02 Where in Schedule 3 a parking place is described as available for vehicles of a specified class or in a specified position, the person in charge of a vehicle shall not permit it to wait in that parking place unless
- (1) it is of the specified class;
- and**
- (2) in the position so specified.
- 3.03 The person in charge of a vehicle shall not wait or park on any yellow line or hatched area or cause an obstruction or permit it to wait in a Parking Place other than in a Parking Bay and for this purpose, except with the permission of the Council and Civil Enforcement Officer, every part of the vehicle must be within the limits of the Parking Bay and not more than one vehicle shall occupy any one such Parking Bay.
- 3.04 The person in charge of a vehicle shall not permit it to wait in a Parking Place or part thereof that has been reserved by means of a sign or surface marking specifically for use by disabled persons or motorcycles or for loading and unloading or reserved for business unless:
- (1) Use of disabled person's bay
 - (a) the vehicle is displaying a valid Disabled Person's Badge, showing the parking card and the disabled persons clock is set at the time of arrival;

and

 - (b) the vehicle is carrying a registered disabled person at the time the vehicle enters and leaves the Parking Bay and that person (whether the person in charge of the vehicle or a passenger) is the person to whom the badge was issued;
 - (2) Use of motor cycle bay
 - (a) the vehicle is a solo motorcycle;
 - (3) Use of loading and unloading bay
 - (a) the vehicle is being loaded or unloaded;

(4) Use of reserved bay

- (a) the vehicle is displaying a relevant business permit for the parking place and the relevant extra charge has been paid to the Council.

- 3.05 The person in charge of a vehicle shall not permit it to wait in a Parking Place for longer than the maximum period permitted for waiting specified in Schedules to this Order in relation to that Parking Place.
- 3.06 When a vehicle has left a Parking Place after waiting therein the person in charge of the vehicle thereof shall not within one hour after its leaving permit it to wait again in that Parking Place
- 3.07 If parking bays are marked out in a parking place the driver of a vehicle shall ensure that it is positioned
- (1) wholly within a parking bay appropriate for that vehicle and shall not permit it to wait in that parking place unless it is so positioned
- or**
- (2) If parking bays are not marked out in a parking place the driver of a vehicle shall ensure that it is positioned so that it does not obstruct: other vehicles using the parking place, the free flow of traffic circulating within the parking place, where a no parking sign is displayed and the entrances to and exits from the parking place.
- 3.08 The person in charge of a vehicle shall not cause or permit it to wait in a parking place specified in the Schedules hereto for longer than seven days together at any one time, notwithstanding the fact that the appropriate payment has been made.
- 3.09 Insofar as a vehicle is left in a parking place during the charging hours the person in charge thereof shall pay such charges as are specified in the following provisions of this Order.
- 3.10 The person in charge of a vehicle shall not permit that vehicle to wait in a parking place unless the vehicle is licensed in pursuance of the provisions of the Vehicle (Excise) Act 1971 and unless there is in relation to the use of the vehicle by the person in charge such a policy of insurance as complies with the requirements of Part VI of the Road Traffic Act 1988.
- 3.11 The person in charge of a motor vehicle using a parking place shall stop the engine as soon as the vehicle is in position in the parking place and shall not start the engine again except when about to change the position of the vehicle in or to depart from the parking place.
- 3.12 No person shall use a vehicle while it is in a parking place in connection with the sale of any article to persons in or near the parking place or in connection with the selling or offering for hire of their skill or services unless previously authorised in writing by the Council.
- 3.13 The person in charge of a vehicle using a parking place shall not sound any horn or other similar instrument except when about to change the position of the vehicle in or to depart from the parking place.

- 3.14 No person shall use any part of a parking place or any vehicle left in a parking place unless previously authorised in writing by the Council
- (1) for sleeping, camping, cooking or any form of human habitation;
- or**
- (2) for the purpose of servicing or washing any vehicle or part thereof other than is reasonably necessary to enable that vehicle to depart from the parking place.
- 3.15 Where in a parking place signs are erected or surface markings are laid for the purpose of:-
- (1) indicating the entrance to or exit from the parking place;
- or**
- (2) indicating that a vehicle using the parking place shall proceed in a specified direction within the parking place,
- no person shall drive or permit to be driven any vehicle:
- (1) so that it enters the parking place otherwise than by the entrance or leaves the parking place otherwise than by an exit so indicated;
- or**
- (2) in a direction other than so specified
- 3.16 No person in a parking place shall wantonly shout or otherwise make any loud noises to the disturbance or annoyance of users of the parking place or residents of premises in the neighbourhood.
- 3.17 No person in a parking place shall use any threatening, abusive or insulting language, gesture or conduct with intent to put any person in fear or so as to occasion a breach of the peace whereby a breach of the peace is likely to occasioned.
- 3.18 In a parking place no person shall:
- (1) erect or cause or permit to be erected any tent, booth, stand, building or other structure without the written consent of the Council
- or**
- (2) light or cause or permit to be lit any fire.
- 3.19 No person shall except with the permission of a person authorised by the Council in that behalf drive or permit any vehicle in a parking place for any other purpose than the purpose of leaving that vehicle in a parking place in accordance with the provisions of this Order or for the purpose of departing from the parking place.
- 3.20 The Council does not undertake to supervise any Parking Place and entry to and exit from and use of the Parking Bays is entirely at the users risk and the Council or its servants or agents does not accept any liability for any damage to or loss of vehicles or their contents which arise from any act or omission outside its reasonable control unless directly caused by the negligence of its staff, agents or contractors.

4 Specified Charge For Parking

- 4.01 This Section applies to the parking places specified by name in Column 1 of Schedule 3.
- 4.02 The specified charge for a vehicle left in a parking place during the charging hours shall be that charge for each period of parking as shown in Schedule 4.1 in relation to each of the parking places referred to in Schedule 3 or by notice on site.
- 4.03 The specified charge shall be paid on the leaving of a vehicle in a parking place and the said charge shall be paid by the insertion of an appropriate coin or coins into the apparatus or device provided or by the insertion of a decremental magnetic card into the apparatus or device provided (if the apparatus or device provided is capable of accepting decremental magnetic cards), such apparatus being approved in accordance with Section 35(3) of the Act of 1984, and the provisions of Section 47(5) of the Act of 1984 shall apply in respect of such apparatus.
- 4.04 No person shall cause or permit any vehicle to be parked during the charging hours in a pay and display parking place after the expiry of a displayed pay and display ticket.
- 4.05 If at any time while a vehicle is parked in a pay and display parking place no pay and display ticket or permit is displayed on that vehicle in the relevant position and in accordance with the provisions of this order, it shall be deemed that the charge has not been paid.
- 4.06 If at the time when a vehicle is parked during the charging hours in a pay and display parking place and the nearest ticket machine in that parking place is out of order, then a pay and display ticket shall be obtained from another ticket machine within the same parking place (where provided) or as directed in the parking place. If a pay and display ticket cannot be obtained from the ticket machine(s) then the Council must be informed using the contact numbers displayed on the information signs within the car park immediately and before the vehicle is left in the parking place.
- 4.07 If at any time when a vehicle is left in a parking place during the prescribed hours there is no ticket issuing machine at that parking place or all the ticket issuing machines at that parking place carry notices placed upon them by authority of the Council indicating that they are out of order:
- (1) the Council may arrange for tickets to be issued by a parking attendant and in this event all other terms and provisions of this Order shall have full force and effect;
- or**
- (2) the person in charge of the vehicle shall be exempt from payment of the charge.

- 4.08 No daily charge or part thereof shall be payable in respect of;
- (1) a vehicle parked in a pay and display parking place which displays in the relevant position a valid disabled person's badge provided that the vehicle immediately before or after the act of parking has been used or is about to be used by the person(s) in respect of whom the badge is issued;
 - or**
 - (2) a motor cycle parked in a motor cycle bay;
 - or**
 - (3) a vehicle parked displaying in a relevant position a season ticket or business permit or parking permit issued by the Council valid for that parking place.
- 4.09 A prepaid parking ticket (hereinafter referred to as a “**Season Permit**”) may be purchased from the Council by the person in charge or owner of a vehicle in respect of the parking places specified in Schedule 3 where specified in Column 8 of the said Schedule reads Season Permit, by payment of the appropriate charge as set out in Schedule 4.2.
- 4.10 The person in charge of any vehicle using a parking place specified in Schedule 3 where specified in Column 8 of the said Schedule reads Season Permit, shall be exempt from the provisions of Articles 4.02, 4.03 and 4.04 if the person has purchased a season permit from the Council in respect of the period for which the person uses the parking place and if the person displays a valid season ticket in the relevant position on the vehicle whilst it is waiting in the parking place.
- 4.11 A prepaid parking ticket (hereinafter referred to as a “**North Promenade Business Permit**”) may be purchased from the Council by the person in charge or owner of a vehicle in respect of the North Promenade, Cleethorpes parking place as defined as reference 24 of Schedule 2, by payment of the appropriate charge as set out in Schedule 4.2.
- 4.12 The person in charge of any vehicle using the parking place specified as “North Promenade, Cleethorpes” in Schedule 3, shall be exempt from the provisions of Articles 4.02, 4.03 and 4.04 if the person has purchased a North Promenade Business Permit from the Council in respect of the period for which the person uses the parking place and if the person displays a valid North Promenade Business Permit in the relevant position on the vehicle whilst it is waiting in the parking place.
- 4.13 A prepaid parking ticket (hereinafter referred to as a “**Central Promenade Business Permit**”) may be purchased from the Council by the person in charge or owner of a vehicle in respect of the Central Promenade, Cleethorpes parking place as defined as reference 6 of Schedule 2, by payment of the appropriate charge as set out in Schedule 4.2.
- 4.14 The person in charge of any vehicle using the parking place specified as “Central Promenade, Cleethorpes” in Schedule 3, shall be exempt from the provisions of Articles 4.02, 4.03 and 4.04 if the person has purchased a Central Promenade Business Permit from the Council in respect of the period for which the person uses the parking place and if the person displays a valid Central Promenade Business Permit in the relevant position on the vehicle whilst it is waiting in the parking place.

- 4.15 A prepaid parking ticket (hereinafter referred to as a “**Wardall Street Business Permit**”) may be purchased from the Council by the person in charge or owner of a vehicle in respect of the Wardall Street car park, Cleethorpes parking place as defined as reference 33 of Schedule 2, by payment of the appropriate charge as set out in Schedule 4.2.
- 4.16 The person in charge of any vehicle using the parking place specified as “Wardall Street car park, Cleethorpes” in Schedule 3, shall be exempt from the provisions of Articles 4.02, 4.03 and 4.04 if the person has purchased a Wardall Street Business Permit from the Council in respect of the period for which the person uses the parking place and if the person displays a valid Wardall Street Business Permit in the relevant position on the vehicle whilst it is waiting in the parking place.
- 4.17 A prepaid parking ticket (hereinafter referred to as a “**Smart Park permit**”) may be purchased from the Council by the person in charge or owner of a vehicle in respect of the parking places specified in Schedule 3 where specified in Column 8 of the said Schedule reads Smart Park permit, by payment of the appropriate charge as set out in Schedule 4.2
- 4.18 The person in charge of any vehicle using a a parking place specified in Schedule 3, where specified in Column 8 of the said Schedule reads Smart Park, shall be exempt from the provision of Articles 4.02, 4.03 and 4.04 if the person has purchased a Smart Park permit from the Council in respect of the period for which the person uses the parking place and if the person displays a valid Smart Park permit in the relevant position on the vehicle whilst it is waiting in the parking place
- 4.19 Any ticket issued on payment of the specified charge or season ticket issued in accordance with Article 4.0 Season Permit or North Promenade Business Permit , Article 4.11 or Central Promenade Business Permit Article 4.13 or Wardall Street Business Permit issued in accordance with Article 4.15 or Smart Park Permit issued in accordance with Article 4.17 shall be attached in the relevant position to the vehicle in respect of which it was issued.
- 4.20 A vehicle shall not be left in a parking place if it displays an expired ticket or expired Season Permit or expired North Promenade Business Permit or expired Central Promenade Business Permit or expired Wardall Street Business Permit or Smart Park Permit or any other expired parking permit issued by the Council.
- 4.21 The person in charge of any vehicle who, for the purpose of using a parking place specified in Schedule 2, has paid a charge in accordance with the provisions of this Order and who leaves such parking place before the expiry of the period appropriate to such a charge may during the unexpired part of such period use any other parking place specified in the said Schedule without payment of any further charge provided that the ticket obtained therefore is displayed in a conspicuous position on the windscreen of the vehicle whilst it is in a parking place and that the period specified in Column 6 of Schedule 3 is not exceeded.

5 Contravention and Penalty Charge

- 5.01 Save for the provisions in Part 2, if a vehicle is parked in a parking place in contravention of or non-compliance with the requirements of this Order, said contravention or non-compliance shall have occurred and a penalty charge shall be payable.

- 5.02 The penalty charge or reduced penalty charge shall be in the sum of the following amounts:
- (1) The penalty charge – Band 2 as set out in Section 1 of The Civil Enforcement of Parking Contraventions (Guidelines on Levels of Charges) (England) Order 2007 subject to payment being received by the Council as provided in paragraph 6 of this Article within 28 days beginning with the date of issue of the penalty charge notice.
 - (2) The reduced penalty charge – a 50 percent reduction of the penalty charge subject to payment being received by the Council as provided in paragraph 6 of this article within 14 days beginning with the date of issue of the penalty charge notice.
 - (3) On the issue of a charge certificate in accordance with the provisions of Regulation 21 of The Civil Enforcement of Parking Contraventions (England) General Regulations 2007 the penalty charge shall be increased by 50 percent.
 - (4) Where a penalty charge has been incurred a civil enforcement officer may attach to the vehicle in a conspicuous position or hand to the driver a penalty charge notice which shall comply with the requirements of Regulation 9 and the Schedule to The Civil Enforcement of Parking Contraventions (England) General Regulations 2007.
 - (5) Where a penalty charge has been incurred a penalty charge notice may be issued by post by the enforcement authority if the owner of the vehicle drives the vehicle away before the civil enforcement officer has issued the penalty charge notice or the civil enforcement officer has been prevented from issuing a penalty charge notice, such a penalty charge notice shall comply with the requirements of Regulation 10 and the Schedule to The Civil Enforcement of Parking Contraventions (England) General Regulations 2007.
 - (6) Payment of the penalty charge to the Council shall be either be by electronic transfer or cheque or postal order or cash in person which shall be delivered or sent by post so as to reach the relevant Department or Office of the Council as stated on the penalty charge notice no later than 4.30pm, by the date specified on the penalty charge notice but should the said Council Department or Office be closed on the said date specified the period for receiving payment may be extended until 4.30pm, on the next working day.
 - (7) The particulars given in the penalty charge notice attached to a vehicle or sent by post in accordance with this Article shall be treated as evidence in any proceedings relating to failure to pay such penalty charge.
- 5.03 When a penalty charge notice has been attached to a vehicle in accordance with any of the foregoing provisions of this Order no person other than a person authorised by the Council in that behalf or the owner or driver or a person authorised by the owner or driver shall remove the penalty charge notice from the vehicle.
- 5.04 The Council or any officer authorised in that behalf may at its or their discretion quash the liability to pay a Penalty Charge to which the person in charge or registered keeper has become liable under this Article.

6 Relocation, Removal and Disposal of Vehicles

- 6.01 If a vehicle is left in a parking place in a position other than in accordance with provisions of Section 3 a person authorised by the Council in that behalf may alter or cause to be altered the position of the vehicle so that its position is in accordance with the said provisions.
- 6.02 If a vehicle is left in a parking place in contravention of any of the foregoing provisions of this Order a person authorised by the Council in that behalf may remove the vehicle from that parking place or arrange for such removal.
- 6.03 For the purpose of meeting the requirements of an emergency a person authorised in that behalf by the Council or police constable in uniform may alter or cause to be altered the position of a vehicle in a parking place or remove or arrange for the removal of a vehicle from a parking place.
- 6.04 Any person altering, or causing the alteration of the position of a vehicle by virtue of Article 6.01 or removing or causing the removal of a vehicle by virtue of Articles 8.02 or 6.03 may do so by towing or driving the vehicle or such other manner as they may think reasonably necessary to enable the position of the vehicle to be altered or the vehicle to be removed and shall make such arrangements as may be reasonably necessary for the safe custody of the vehicle.
- 6.05 The Council may sell or otherwise dispose of, in accordance with current regulation, a vehicle which has been, or could at any time be, removed from a parking space if the vehicle appears to have been abandoned.

7 Suspension of a Parking Place

- 7.01 The Council may by notice suspend the use of a parking place or part thereof whenever it considers such suspension reasonably necessary for the purpose of facilitating the movement of traffic or promoting its safety, any building operation, demolition or excavation in or adjacent to the parking place or for the maintenance, improvement or reconstruction of the parking place or the laying, erection, alteration, removal or repair in or adjacent to the parking place of any sewer or any main pipe or apparatus for the supply of gas, water or electricity or of any telegraphic line or traffic sign or line, or for the exercise of any of the Council's powers or duties, and may also by notice suspend for such periods as it may specify all or any of the charges specified in this Order, and the person in charge of a vehicle shall not use a parking place when such a parking place has been so suspended by the Council.

8 Liability and Validity

- 8.01 The Council accepts no liability for injury to the public or the loss or damage to vehicles or other property left in any of the parking places to which this Order applies save for that arising from the negligence of the Council
- 8.02 If a court, the Department for Transport, the Traffic Penalty Tribunal or the Traffic Enforcement Centre declares any part of this Order to be invalid or unenforceable such declaration shall not invalidate the remainder of the Order.

The Schedules

SCHEDULE 1

Revocations

The following Orders made by North East Lincolnshire Council and all amendments and any other Orders and Regulations of whatever nature relating to off-street parking places specified in the Schedules within the area of the Council made before the introduction of this Order are hereby revoked.

¹ <u>ORDER TO BE REVOKED</u>	² <u>EXTENT OF REVOCATION</u>
The Borough of North East Lincolnshire (Off-Street Parking Places) (Consolidation) Order 2010	the whole Order

SCHEDULE 2

“Car Park Places Location”

<u>Ref:</u>	<u>Name of Car Park</u>	<u>Description</u>
01	Abbey Walk Multi-storey, Grimsby	Multi-storey car park in Abbey Walk bounded on the east by Doughty Road, on the south by the Manchester-Cleethorpes railway line, on the west by Abbey Walk and on the north by the rear of properties in Osborne Street.
02	Boating Lake, Cleethorpes	Land bounded on the north and east by the Boating Lake, and on the south and west by Kings Road.
03	Burgess Street, Grimsby	Land bounded on the west by Victoria Street South, on the north by Middle Court, on the north-east by East Marsh Street and on the south by Ellis Way.
04	Cambridge Street, Cleethorpes	Land bounded on the north-east by properties fronting Humber Street, on the south-east by Humber Street, on the south-west by Cambridge Street and on the north-west by properties fronting Cambridge Street.
05	Cartergate, Grimsby	Land bounded on the east by Baxtergate, on the south by Chantry Lane, on the west by Cartergate and on the north by the Cartergate Link Road.
06	Central Promenade, Cleethorpes	Land bounded on the north and east by the Humber Estuary but including the Brighton Street Slipway, and on the south and west by Alexandra Road and High Cliff Road.
07	Church Lane, Humberston	Land bounded on the north by properties fronting Church Avenue, on the east by The Cloisters, on the south by Church Lane and on the west by Church Avenue.
08	Civic Offices, Cleethorpes	Land bounded on the north-east by Alexandra Road, on the south-east by Knoll Street, on the south-west by Cleethorpes Town Hall and on the north-west by Oole Road and properties fronting Alexandra Road.
09	Cleethorpes Town Hall, Cleethorpes	Land bounded on the south by Cambridge Street, on the north and west by Oole Road and on the east by Cleethorpes Town Hall
10	Craik Hill Avenue, Immingham	Land bounded on the north-east by properties fronting Princess Street, on the south-east by Craik Hill Avenue, on the south-west by properties fronting Craik Hill Avenue and on the north-west by properties fronting Pelham Road.
11	Crosland Road, Grimsby	Land bounded on the east by the walls of the rear access area of shop units on the south-western side of Wingate Parade, on the south by premises of the Valiant Public House, on the west by Crosland Road and on the north by Service Road 24.

**SCHEDULE 2
(continued)**

“Car Park Places Location”

<u>Ref:</u>	<u>Name of Car Park</u>	<u>Description</u>
12	Duchess Street, Grimsby	Land bounded on the east by Lincolnshire Road Car Company garage, on the south by Duchess Street, on the west by property fronting Wellowgate and on the north by railway premises.
13	Duncombe Street, Grimsby	Land bounded on the east by the Garibaldi Street car park, on the south by Duncombe Street, on the west by property fronting Freeman Street and on the north by property fronting Garibaldi Street.
14	Fishing Heritage Centre, Grimsby	Land bounded on the north by the Sainsburys superstore, on the east by the National Fishing Heritage Centre and on the south and west by Fisherman’s Wharf.
15	Garden Street, Grimsby	Land bounded on the north by a store occupied by Somerfield Plc, on the west by Garden Street and on the south and east by Abbey Walk.
16	Garibaldi Street, Grimsby	Land bounded on the east by St. Andrew’s Church, on the south by Duncombe Street, on the west by the Duncombe Street car park and on the north by Garibaldi Street.
17	Grant Street, Cleethorpes	Land bounded on the north-east by Station Road, on the south-east by Prince’s Road, on the south-west by Grant Street and on the north-west by Poplar Road.
18	Heritage Square, Grimsby	Land bounded on the north by the National Fishing Heritage Centre, on the east by the Alexandra Dock, on the south by Heritage House and on the west by the Alexandra Dock Business Centre car park.
19	High Street, Cleethorpes	Land bounded on the north-east by Cross Street, on the south-east by High Street, on the south-west by properties fronting High Street and on the north-west by properties fronting College Street.
20	Kirkgate, Waltham	Land bounded on the north-east and north-west by land and properties fronting High Street and on the south-east and south-west by properties fronting Kirkgate.
21	Leisure Centre, Cleethorpes	Land bounded on the north and east by the Humber Estuary, on the south by Cleethorpes Leisure Centre, and on the west by Kingsway.
22	Market Hall Roof, Grimsby	The roof top car park to the Market Hall bounded on the east by premises on Flottergate, on the south by premises on Bull Ring Lane, on the west by Red Hill and on the north by Baxtergate.

**SCHEDULE 2
(continued)**

“Car Park Places Location”

<u>Ref:</u>	<u>Name of Car Park</u>	<u>Description</u>
23	Meridian Road, Cleethorpes	Land bounded on the north-west by Meridian Road, on the north-east and south-east by the Cleethorpes Lakeside Arena site and on the south-west by Kings Road
24	North Promenade, Cleethorpes	Land bounded on the north and east by the Humber Estuary but including the Sea Road Slipway, and on the south and west by the Manchester-Cleethorpes railway line and properties fronting the North Promenade.
25	Orwell Street (East), Grimsby	Land at the rear of Cleethorpe Road bounded on the east by Nacton Street, on the south by a service road leading to properties fronting Cleethorpe Road, on the west by Tomline Street and on the north by Orwell Street.
26	Orwell Street (West), Grimsby	Land at the rear of Cleethorpe Road bounded on the east by Tomline Street, on the south and west by a service road leading to properties fronting Cleethorpe Road and on the north by Cleethorpe Road.
27	Pelham Road Lorry Park, Immingham	Land bounded on the north-east and north-west by Manby Road By-pass, and on the south-east and south-west by properties fronting Pelham Road.
28	St. Peter's Avenue, Cleethorpes	Land bounded on the north-east by Cosgrove Street, on the south-east by properties fronting St. Peter's Avenue, on the south-west by St. Peter's Avenue and on the north-west by properties fronting St. Peter's Avenue.
29	Thames Court, Grimsby	Land bounded on the south-east by a line 10 metres north-west of the northern kerblineline of Wingate Road, on the south-west by the rear access area of shop units on the northern side of Wingate Parade, on the north-west by the Anglican Church Centre and on the north-east by Thames Court.
30	Thrunscoc Land, Cleethorpes	Land bounded on the north and east by land fronting the Humber Estuary, and on the south and west by Kings Road.
31	Town Hall, Grimsby	Land bounded on the north by the Grimsby Town Hall, on the south-west by Doughty Road and on the south-east by the Manchester-Cleethorpes railway line.
32	Waltham Road, Grimsby	Land bounded on the east by Waltham Road, on the south by land to the north of 42 Waltham Road, on the west by land owned by the Council and on the north by premises fronting Waltham Road.

**SCHEDULE 2
(continued)**

“Car Park Places Location”

<u>Ref:</u>	<u>Name of Car Park</u>	<u>Description</u>
33	Wardall Street, Cleethorpes	Land bounded on the north-east by properties fronting North Street, on the south-east and south-west by properties fronting Humber Street, and on the north-west by Wardall Street.
34	Wellington Terrace, Grimsby	Land bounded on the east by properties fronting Wellington Street, on the south by the northern boundary of the yard to number 241 Freeman Street, on the west by properties fronting Freeman Street and on the north by properties fronting Wellington Street.
35	Yarra Road, Cleethorpes	Land bounded on the north-east by Cleethorpes Library, on the south-east by Yarra Road, on the south-west by properties fronting Yarra Road and on the north-west by properties fronting Albert Road.

SCHEDULE 3

“PARKING PLACES”

1	2	3	4	5	6	7	8
<u>NAME OF PARKING PLACE</u>	<u>CLASSES OF VEHICLE</u>	<u>POSITION IN WHICH VEHICLE MAY WAIT</u>	<u>DAYS OF OPERATION OF PARKING PLACE</u>	<u>HOURS OF OPERATION OF PARKING PLACE</u>	<u>MAXIMUM PERIOD FOR WHICH VEHICLES MAY WAIT</u>	<u>SCALE OF CHARGES AS SHOWN IN SCHEDULE 4.1</u>	<u>SCALE OF CHARGES AS SHOWN IN SCHEDULE 4.2</u>
01 Abbey Walk Multi-storey, Grimsby	Motor vehicles constructed for the carriage of passengers and their effects and adapted to carry not more than twelve passengers exclusive of the person in charge; other motor vehicles of an unladen weight not exceeding two tons; motor cycles.	Wholly within one of the parking bays indicated by surface markings and clear of the driveways, entrances and exits.	Monday to Sunday inclusive.	8.00 am to 6.00 pm	All day	Grimsby Zone 1	Season Permit Smart Park Permit
02 Boating Lake, Cleethorpes	Motor vehicles constructed for the carriage of passengers and their effects and adapted to carry not more than twelve passengers exclusive of the person in charge; other motor vehicles of an unladen weight not exceeding two tons; motor cycles.	Wholly within one of the parking bays indicated by surface markings and clear of the driveways, entrances and exits.	Monday to Sunday inclusive.	All hours	All day	Cleethorpes Zone 2	Smart Park Permit
03 Burgess Street, Grimsby	Motor vehicles constructed for the carriage of passengers and their effects and adapted to carry not more than twelve passengers exclusive of the person in charge; other motor vehicles of an unladen weight not exceeding two tons; motor cycles.	Clear of the driveways, entrances and exits	Monday to Sunday inclusive.	All hours	All day	Other Areas	Season Permit Smart Park Permit
	Heavy commercial vehicles.	Clear of the driveways, entrances and exits.	Monday to Sunday inclusive.	8.00 am to 6.00 pm	All day	Other Areas	Not Applicable
				6.00 pm to 8.00 am	All night	Other Areas	Not Applicable

**SCHEDULE 3
(continued)**

“PARKING PLACES”

1	2	3	4	5	6	7	8
<u>NAME OF PARKING PLACE</u>	<u>CLASSES OF VEHICLE</u>	<u>POSITION IN WHICH VEHICLE MAY WAIT</u>	<u>DAYS OF OPERATION OF PARKING PLACE</u>	<u>HOURS OF OPERATION OF PARKING PLACE</u>	<u>MAXIMUM PERIOD FOR WHICH VEHICLES MAY WAIT</u>	<u>SCALE OF CHARGES AS SHOWN IN SCHEDULE 4.1</u>	<u>SCALE OF CHARGES AS SHOWN IN SCHEDULE 4.2</u>
04 Cambridge Street Cleethorpes	Motor vehicles constructed for the carriage of passengers and their effects and adapted to carry not more than twelve passengers exclusive of the person in charge; other motor vehicles of an unladen weight not exceeding two tons; motor cycles.	Wholly within one of the parking bays indicated by surface markings and clear of the driveways, entrances and exits.	Monday to Sunday inclusive.	All hours	All day	X	Not Applicable
05 Cartergate, Grimsby	Motor vehicles constructed for the carriage of passengers and their effects and adapted to carry not more than twelve passengers exclusive of the person in charge; other motor vehicles of an unladen weight not exceeding two tons; motor cycles.	Wholly within one of the parking bays indicated by surface markings and clear of the driveways, entrances and exits.	Monday to Sunday inclusive.	All hours	All day	Grimsby Zone 1	Season Permit Smart Park Permit
06 Central Promenade, Cleethorpes	Motor vehicles constructed for the carriage of passengers and their effects and adapted to carry not more than twelve passengers exclusive of the person in charge; other motor vehicles of an unladen weight not exceeding two tons; motor cycles.	Wholly within one of the parking bays indicated by surface markings and clear of the driveways, entrances and exits.	Monday to Sunday inclusive.	All hours	All day	Cleethorpes Zone 1	Central Promenade Business Permit

**SCHEDULE 3
(continued)**

“PARKING PLACES”

1	2	3	4	5	6	7	8
<u>NAME OF PARKING PLACE</u>	<u>CLASSES OF VEHICLE</u>	<u>POSITION IN WHICH VEHICLE MAY WAIT</u>	<u>DAYS OF OPERATION OF PARKING PLACE</u>	<u>HOURS OF OPERATION OF PARKING PLACE</u>	<u>MAXIMUM PERIOD FOR WHICH VEHICLES MAY WAIT</u>	<u>SCALE OF CHARGES AS SHOWN IN SCHEDULE 4.1</u>	<u>SCALE OF CHARGES AS SHOWN IN SCHEDULE 4.2</u>
07 Church Lane, Humberston	Motor vehicles constructed for the carriage of passengers and their effects and adapted to carry not more than twelve passengers exclusive of the person in charge; other motor vehicles of an unladen weight not exceeding two tons; motor cycles.	Clear of the driveways, entrances and exits.	Monday to Sunday inclusive.	All hours	All day	X	Smart Park Permit
08 Civic Offices, Cleethorpes	Motor vehicles constructed for the carriage of passengers and their effects and adapted to carry not more than twelve passengers exclusive of the person in charge; other motor vehicles of an unladen weight not exceeding two tons; motor cycles.	Wholly within one of the parking bays indicated by surface markings and clear of the driveways, entrances and exits.	Monday to Friday inclusive except Bank Holidays. Permits only except Reserved Bays. All other times Pay and Display	All hours	All day	Cleethorpes Zone 2	Smart Park Permit
09 Cleethorpes Town Hall Cleethorpes	Motor vehicles constructed for the carriage of passengers and their effects and adapted to carry not more than twelve passengers exclusive of the person in charge; other motor vehicles of an unladen weight not exceeding two tons; motor cycles.	Wholly within one of the parking bays indicated by surface markings and clear of the driveways, entrances and exits.	Monday to Friday inclusive except Bank Holidays. Permits only except Reserved Bays.	8.00 am to 6.00 pm	All day	X	Smart Park Permit

**SCHEDULE 3
(continued)**

“PARKING PLACES”

1	2	3	4	5	6	7	8
<u>NAME OF PARKING PLACE</u>	<u>CLASSES OF VEHICLE</u>	<u>POSITION IN WHICH VEHICLE MAY WAIT</u>	<u>DAYS OF OPERATION OF PARKING PLACE</u>	<u>HOURS OF OPERATION OF PARKING PLACE</u>	<u>MAXIMUM PERIOD FOR WHICH VEHICLES MAY WAIT</u>	<u>SCALE OF CHARGES AS SHOWN IN SCHEDULE 4.1</u>	<u>SCALE OF CHARGES AS SHOWN IN SCHEDULE 4.2</u>
10 Craik Hill Avenue, Immingham	Motor vehicles constructed for the carriage of passengers and their effects and adapted to carry not more than twelve passengers exclusive of the person in charge; other motor vehicles of an unladen weight not exceeding two tons; motor cycles.	Clear of the driveways, entrances and exits.	Monday to Sunday inclusive.	All hours	All day	X	Smart Park Permit
11 Crosland Road, Grimsby	Motor vehicles constructed for the carriage of passengers and their effects and adapted to carry not more than twelve passengers exclusive of the person in charge; other motor vehicles of an unladen weight not exceeding two tons; motor cycles; other vehicles of unladen weight exceeding two tons whilst servicing the shop units on Wingate Parade.	Clear of the driveways, entrances and exits.	Monday to Sunday inclusive.	All hours	All day	X	Not Applicable
12 Duchess Street, Grimsby	Motor vehicles constructed for the carriage of passengers and their effects and adapted to carry not more than twelve passengers exclusive of the person in charge; other motor vehicles of an unladen weight not exceeding two tons; motor cycles.	Wholly within one of the parking bays indicated by surface markings and clear of the driveways, entrances and exits.	Monday to Sunday inclusive.	All hours	All day	Grimsby Zone 2	Season Permit Smart Park Permit

**SCHEDULE 3
(continued)**

“PARKING PLACES”

1	2	3	4	5	6	7	8
<u>NAME OF PARKING PLACE</u>	<u>CLASSES OF VEHICLE</u>	<u>POSITION IN WHICH VEHICLE MAY WAIT</u>	<u>DAYS OF OPERATION OF PARKING PLACE</u>	<u>HOURS OF OPERATION OF PARKING PLACE</u>	<u>MAXIMUM PERIOD FOR WHICH VEHICLES MAY WAIT</u>	<u>SCALE OF CHARGES AS SHOWN IN SCHEDULE 4.1</u>	<u>SCALE OF CHARGES AS SHOWN IN SCHEDULE 4.2</u>
13 Duncombe Street, Grimsby	Motor vehicles constructed for the carriage of passengers and their effects and adapted to carry not more than twelve passengers exclusive of the person in charge; other motor vehicles of an unladen weight not exceeding two tons; motor cycles.	Clear of the driveways, entrances and exits.	Monday to Sunday inclusive.	All hours	All day	Other Areas	Not Applicable
14 Fishing Heritage Centre, Grimsby	Motor vehicles constructed for the carriage of passengers and their effects and adapted to carry not more than twelve passengers exclusive of the person in charge; other motor vehicles of an unladen weight not exceeding two tons; motor cycles.	Wholly within one of the parking bays indicated by surface markings and clear of the driveways, entrances and exits.	Monday to Sunday inclusive.	All hours	All day	Grimsby Zone 2	Season Permit Smart Park Permit
15 Garden Street, Grimsby	Motor vehicles constructed for the carriage of passengers and their effects and adapted to carry not more than twelve passengers exclusive of the person in charge; other motor vehicles of an unladen weight not exceeding two tons; motor cycles.	Wholly within one of the parking bays indicated by surface markings and clear of the driveways, entrances and exits.	Monday to Saturday inclusive.	All hours	All day	Grimsby Zone 1	Not Applicable

**SCHEDULE 3
(continued)**

“PARKING PLACES”

1	2	3	4	5	6	7	8
<u>NAME OF PARKING PLACE</u>	<u>CLASSES OF VEHICLE</u>	<u>POSITION IN WHICH VEHICLE MAY WAIT</u>	<u>DAYS OF OPERATION OF PARKING PLACE</u>	<u>HOURS OF OPERATION OF PARKING PLACE</u>	<u>MAXIMUM PERIOD FOR WHICH VEHICLES MAY WAIT</u>	<u>SCALE OF CHARGES AS SHOWN IN SCHEDULE 4.1</u>	<u>SCALE OF CHARGES AS SHOWN IN SCHEDULE 4.2</u>
16 Garibaldi Street, Grimsby	Motor vehicles constructed for the carriage of passengers and their effects and adapted to carry not more than twelve passengers exclusive of the person in charge; other motor vehicles of an unladen weight not exceeding two tons; motor cycles.	Wholly within one of the parking bays indicated by surface markings and clear of the driveways, entrances and exits.	Monday to Sunday inclusive.	All hours	All day	Other Areas	Season Permit Smart Park Permit
17 Grant Street, Cleethorpes	Motor vehicles constructed for the carriage of passengers and their effects and adapted to carry not more than twelve passengers exclusive of the person in charge; other motor vehicles of an unladen weight not exceeding two tons; motor cycles.	Wholly within one of the parking bays indicated by surface markings and clear of the driveways, entrances and exits.	Monday to Sunday inclusive.	All hours	All day	Other Areas	Season Permit Smart Park Permit
	Heavy commercial vehicles	Wholly within one of the parking bays indicated by surface markings and clear of the driveways, entrances and exits.	Monday to Sunday inclusive	8.00 am to 6.00 pm	All day	Other Areas	Not Applicable
				6.00 pm to 8.00 am	All night	Other Areas	Not Applicable

**SCHEDULE 3
(continued)**

“PARKING PLACES”

1	2	3	4	5	6	7	8
<u>NAME OF PARKING PLACE</u>	<u>CLASSES OF VEHICLE</u>	<u>POSITION IN WHICH VEHICLE MAY WAIT</u>	<u>DAYS OF OPERATION OF PARKING PLACE</u>	<u>HOURS OF OPERATION OF PARKING PLACE</u>	<u>MAXIMUM PERIOD FOR WHICH VEHICLES MAY WAIT</u>	<u>SCALE OF CHARGES AS SHOWN IN SCHEDULE 4.1</u>	<u>SCALE OF CHARGES AS SHOWN IN SCHEDULE 4.2</u>
18 Heritage Square, Grimsby	Motor vehicles constructed for the carriage of passengers and their effects and adapted to carry not more than twelve passengers exclusive of the person in charge; other motor vehicles of an unladen weight not exceeding two tons; motor cycles.	Wholly within one of the parking bays indicated by surface markings and clear of the driveways, entrances and exits.	Monday to Sunday inclusive.	All hours	All day	Grimsby Zone 2	Season Permit Smart Park Permit
19 High Street, Cleethorpes	Motor vehicles constructed for the carriage of passengers and their effects and adapted to carry not more than twelve passengers exclusive of the person in charge; other motor vehicles of an unladen weight not exceeding two tons; motor cycles.	Wholly within one of the parking bays indicated by surface markings and clear of the driveways, entrances and exits.	Monday to Sunday inclusive	All hours	All day	Cleethorpes Zone 1	Season Permit
20 Kirkgate, Waltham	Motor vehicles constructed for the carriage of passengers and their effects and adapted to carry not more than twelve passengers exclusive of the person in charge; other motor vehicles of an unladen weight not exceeding two tons; motor cycles.	Wholly within one of the parking bays indicated by surface markings and clear of the driveways, entrances and exits.	Monday to Sunday inclusive.	All hours	All day	X	Smart Park Permit

**SCHEDULE 3
(continued)**

“PARKING PLACES”

1	2	3	4	5	6	7	8
<u>NAME OF PARKING PLACE</u>	<u>CLASSES OF VEHICLE</u>	<u>POSITION IN WHICH VEHICLE MAY WAIT</u>	<u>DAYS OF OPERATION OF PARKING PLACE</u>	<u>HOURS OF OPERATION OF PARKING PLACE</u>	<u>MAXIMUM PERIOD FOR WHICH VEHICLES MAY WAIT</u>	<u>SCALE OF CHARGES AS SHOWN IN SCHEDULE 4.1</u>	<u>SCALE OF CHARGES AS SHOWN IN SCHEDULE 4.2</u>
21 Leisure Centre, Cleethorpes	Motor vehicles constructed for the carriage of passengers and their effects and adapted to carry not more than twelve passengers exclusive of the person in charge; other motor vehicles of an unladen weight not exceeding two tons; motor cycles.	Wholly within one of the parking bays indicated by surface markings and clear of the driveways, entrances and exits.	Monday to Sunday inclusive	All hours	All day	Cleethorpes Zone 2	Not Applicable
22 Market Hall Roof, Grimsby	Motor vehicles constructed for the carriage of passengers and their effects and adapted to carry not more than twelve passengers exclusive of the person in charge; other motor vehicles of an unladen weight not exceeding two tons; motor cycles.	Wholly within one of the parking bays indicated by surface markings and clear of the driveways, entrances and exits.	Monday to Sunday inclusive	All hours	All day	Grimsby Zone 1	Not Applicable
23 Meridian Road Cleethorpes	Motor vehicles constructed for the carriage of passengers and their effects and adapted to carry not more than twelve passengers exclusive of the person in charge; other motor vehicles of an unladen weight not exceeding two tons; motor cycles.	Wholly within one of the parking bays indicated by surface markings and clear of the driveways, entrances and exits.	Monday to Sunday inclusive.	All hours	All day	Cleethorpes Zone 2	Smart Park Permit

**SCHEDULE 3
(continued)**

“PARKING PLACES”

1	2	3	4	5	6	7	8
<u>NAME OF PARKING PLACE</u>	<u>CLASSES OF VEHICLE</u>	<u>POSITION IN WHICH VEHICLE MAY WAIT</u>	<u>DAYS OF OPERATION OF PARKING PLACE</u>	<u>HOURS OF OPERATION OF PARKING PLACE</u>	<u>MAXIMUM PERIOD FOR WHICH VEHICLES MAY WAIT</u>	<u>SCALE OF CHARGES AS SHOWN IN SCHEDULE 4.1</u>	<u>SCALE OF CHARGES AS SHOWN IN SCHEDULE 4.2</u>
24 North Promenade. Cleethorpes	Motor vehicles constructed for the carriage of passengers and their effects and adapted to carry not more than twelve passengers exclusive of the person in charge; other motor vehicles of an unladen weight not exceeding two tons; motor cycles.	Wholly within one of the parking bays indicated by surface markings and clear of the driveways, entrances and exits.	Monday to Sunday inclusive	All hours	All day	Cleethorpes Zone 2	Smart Park Permit North Promenade Business Permit
25 Orwell Street (East), Grimsby	Motor vehicles constructed for the carriage of passengers and their effects and adapted to carry not more than twelve passengers exclusive of the person in charge; other motor vehicles of an unladen weight not exceeding two tons; motor cycles.	Wholly within one of the parking bays indicated by surface markings and clear of the driveways, entrances and exits.	Monday to Sunday inclusive.	All hours	All day	Other Areas	Season Permit Smart Park Permit
26 Orwell Street (West), Grimsby	Motor vehicles constructed for the carriage of passengers and their effects and adapted to carry not more than twelve passengers exclusive of the person in charge; other motor vehicles of an unladen weight not exceeding two tons; motor cycles.	Wholly within one of the parking bays indicated by surface markings and clear of the driveways, entrances and exits.	Monday to Sunday inclusive.	All hours	All day	Other Areas	Season Permit Smart Park Permit

**SCHEDULE 3
(continued)**

“PARKING PLACES”

1	2	3	4	5	6	7	8	
<u>NAME OF PARKING PLACE</u>	<u>CLASSES OF VEHICLE</u>	<u>POSITION IN WHICH VEHICLE MAY WAIT</u>	<u>DAYS OF OPERATION OF PARKING PLACE</u>	<u>HOURS OF OPERATION OF PARKING PLACE</u>	<u>MAXIMUM PERIOD FOR WHICH VEHICLES MAY WAIT</u>	<u>SCALE OF CHARGES AS SHOWN IN SCHEDULE 4.1</u>	<u>SCALE OF CHARGES AS SHOWN IN SCHEDULE 4.2</u>	
27	Pelham Road Lorry Park, Immingham	Motor vehicles constructed for the carriage of passengers and their effects and adapted to carry not more than twelve passengers exclusive of the person in charge; other motor vehicles of an unladen weight not exceeding two tons; motor cycles.	Wholly within one of the parking bays indicated by surface markings and clear of the driveways, entrances and exits.	Monday to Sunday inclusive.	All hours	All day	X	Smart Park Permit
		Heavy commercial vehicles.	Wholly within one of the parking bays indicated by surface markings and clear of the driveways, entrances and exits.	Monday to Sunday inclusive.	All hours	All day/night	X	Not Applicable
28	St. Peters Avenue, Cleethorpes	Motor vehicles constructed for the carriage of passengers and their effects and adapted to carry not more than twelve passengers exclusive of the person in charge; other motor vehicles of an unladen weight not exceeding two tons; motor cycles.	Wholly within one of the parking bays indicated by surface markings and clear of the driveways, entrances and exits.	Monday to Sunday inclusive.	All hours	All day	Cleethorpes Zone 1	Smart Park Permit
29	Thames Court, Grimsby	Motor vehicles constructed for the carriage of passengers and their effects and adapted to carry not more than twelve passengers exclusive of the person in charge; other motor vehicles of an unladen weight not exceeding two tons; motor cycles.	Clear of the driveways, entrances and exits.	Monday to Sunday inclusive.	All hours	All day	X	Not Applicable

**SCHEDULE 3
(continued)**

“PARKING PLACES”

1	2	3	4	5	6	7	8	
<u>NAME OF PARKING PLACE</u>	<u>CLASSES OF VEHICLE</u>	<u>POSITION IN WHICH VEHICLE MAY WAIT</u>	<u>DAYS OF OPERATION OF PARKING PLACE</u>	<u>HOURS OF OPERATION OF PARKING PLACE</u>	<u>MAXIMUM PERIOD FOR WHICH VEHICLES MAY WAIT</u>	<u>SCALE OF CHARGES AS SHOWN IN SCHEDULE 4.1</u>	<u>SCALE OF CHARGES AS SHOWN IN SCHEDULE 4.2</u>	
30	Thrunscoe Land, Cleethorpes	Motor vehicles constructed for the carriage of passengers and their effects and adapted to carry not more than twelve passengers exclusive of the person in charge; other motor vehicles of an unladen weight not exceeding two tons; motor cycles.	Wholly within one of the parking bays indicated by surface markings and clear of the driveways, entrances and exits.	Monday to Sunday inclusive.	All hours	All day	Cleethorpes Zone 2	Smart Park Permit
		Coaches	At the eastern end of car park only and clear of the driveways, entrances and exits.	Monday to Sunday inclusive	8.00 am to 6.00 pm	All day	Cleethorpes Zone 2	Not Applicable
31	Town Hall, Grimsby	Motor vehicles constructed for the carriage of passengers and their effects and adapted to carry not more than twelve passengers exclusive of the person in charge; other motor vehicles of an unladen weight not exceeding two tons; motor cycles.	Wholly within one of the parking bays indicated by surface markings and clear of the driveways, entrances and exits.	Monday to Friday inclusive except Bank Holidays. Permits only except Reserved Bays. All other times Pay and Display	All hours	All day	Grimsby Zone 1	Season Permit (weekends only) Smart Park Permit
32	Waltham Road, Grimsby	Motor vehicles constructed for the carriage of passengers and their effects and adapted to carry not more than twelve passengers exclusive of the person in charge; other motor vehicles of an unladen weight not exceeding two tons; motor cycles.	Wholly within one of the parking bays indicated by surface markings and clear of the driveways, entrances and exits.	Monday to Sunday inclusive.	All hours	All day	Other Areas	Not Applicable

**SCHEDULE 3
(continued)**

“PARKING PLACES”

1	2	3	4	5	6	7	8
<u>NAME OF PARKING PLACE</u>	<u>CLASSES OF VEHICLE</u>	<u>POSITION IN WHICH VEHICLE MAY WAIT</u>	<u>DAYS OF OPERATION OF PARKING PLACE</u>	<u>HOURS OF OPERATION OF PARKING PLACE</u>	<u>MAXIMUM PERIOD FOR WHICH VEHICLES MAY WAIT</u>	<u>SCALE OF CHARGES AS SHOWN IN SCHEDULE 4.1</u>	<u>SCALE OF CHARGES AS SHOWN IN SCHEDULE 4.2</u>
33 Wardall Street, Cleethorpes	Motor vehicles constructed for the carriage of passengers and their effects and adapted to carry not more than twelve passengers exclusive of the person in charge; other motor vehicles of an unladen weight not exceeding two tons; motor cycles.	Wholly within one of the parking bays indicated by surface markings and clear of the driveways, entrances and exits.	Monday to Sunday inclusive except bays designated maximum stay 2 hours	All hours	All day 2 hours	Cleethorpes Zone 2	Season Permit
							Smart Park Permit
							Wardall Street Business Permit
34 Wellington Terrace, Grimsby	Motor vehicles constructed for the carriage of passengers and their effects and adapted to carry not more than twelve passengers exclusive of the person in charge; other motor vehicles of an unladen weight not exceeding two tons; motor cycles.	Wholly within one of the parking bays indicated by surface markings and clear of the driveways, entrances and exits.	Monday to Sunday inclusive.	All hours	All day	Other Areas	Season Permit Smart Park Permit
35 Yarra Road, Cleethorpes	Motor vehicles constructed for the carriage of passengers and their effects and adapted to carry not more than twelve passengers exclusive of the person in charge; other motor vehicles of an unladen weight not exceeding two tons; motor cycles.	Wholly within one of the parking bays indicated by surface markings and clear of the driveways, entrances and exits.	Monday to Sunday inclusive.	All hours	All day	Cleethorpes Zone 2	Season Permit Smart Park Permit

SCHEDULE 4.1

“Specified Parking Charges”

	<u>CHARGE ZONE</u>	<u>CHARGING PERIOD</u>	<u>CHARGE</u>
Grimsby	1	Up to 1 hour	£1.50
		1 to 2 hours	£2.50
		2 to 4 hours	£3.50
		Over 4 hours	£5.00
		18:00 – 08: 00	£1.50
Grimsby	2	Up to 1 hour	£1.00
		1 to 2 hours	£2.00
		2 to 4 hours	£3.00
		Over 4 hours	£5.00
		18:00 – 08: 00	£1.50
Cleethorpes	1	Up to 1 hour	£1.00
		1 to 2 hours	£2.00
		2 to 4 hours	£3.50
		Over 4 hours	£5.00
		18:00 – 08:00	£1.50
Cleethorpes	2	Up to 1 hour	£1.00
		1 to 2 hours	£1.50
		2 to 4 hours	£3.00
		Over 4 hours	£5.00
		18:00 – 08:00	£1.50
Other Areas	0	Up to 1 hour	£1.00
		1 to 2 hours	£1.50
		2 to 4 hours	£2.50
		Over 4 hours	£3.00
		18:00 – 08:00	£1.50
		08:00 – 18:00 HGV	£3.00
Free	X	All day	FREE

SCHEDULE 4.2

“Season Permits”

<u>PERIOD OF SEASON PERMIT</u>	<u>CHARGE</u>
Per calendar month	£71.49
6 months	£367.66
12 months	£663.83

SCHEDULE 4.3

“North Promenade, Central Promenade and Wardall Street, Cleethorpes – Business and Residential Permits”

ANNUAL PERMIT	<u>CHARGE</u>
Business Permit	£100.00
Residents Permit	£15.00

SCHEDULE 4.4

“Smart Park Permits”

Charges for Smart Park Permits will be determined at the time of application to the Authority.

The Seal


~~~~~

—

}

—

—

}

}

—

3

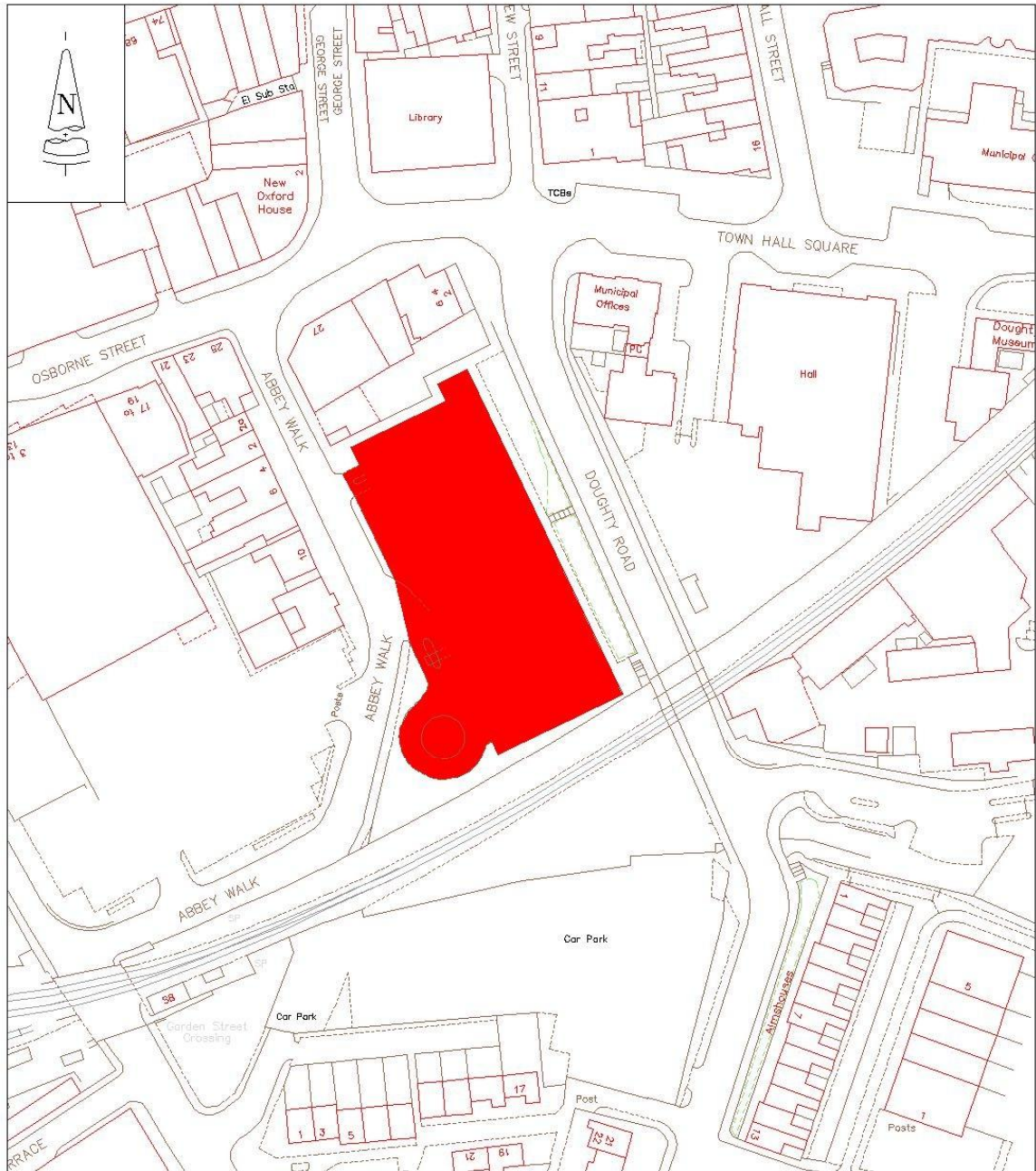
}





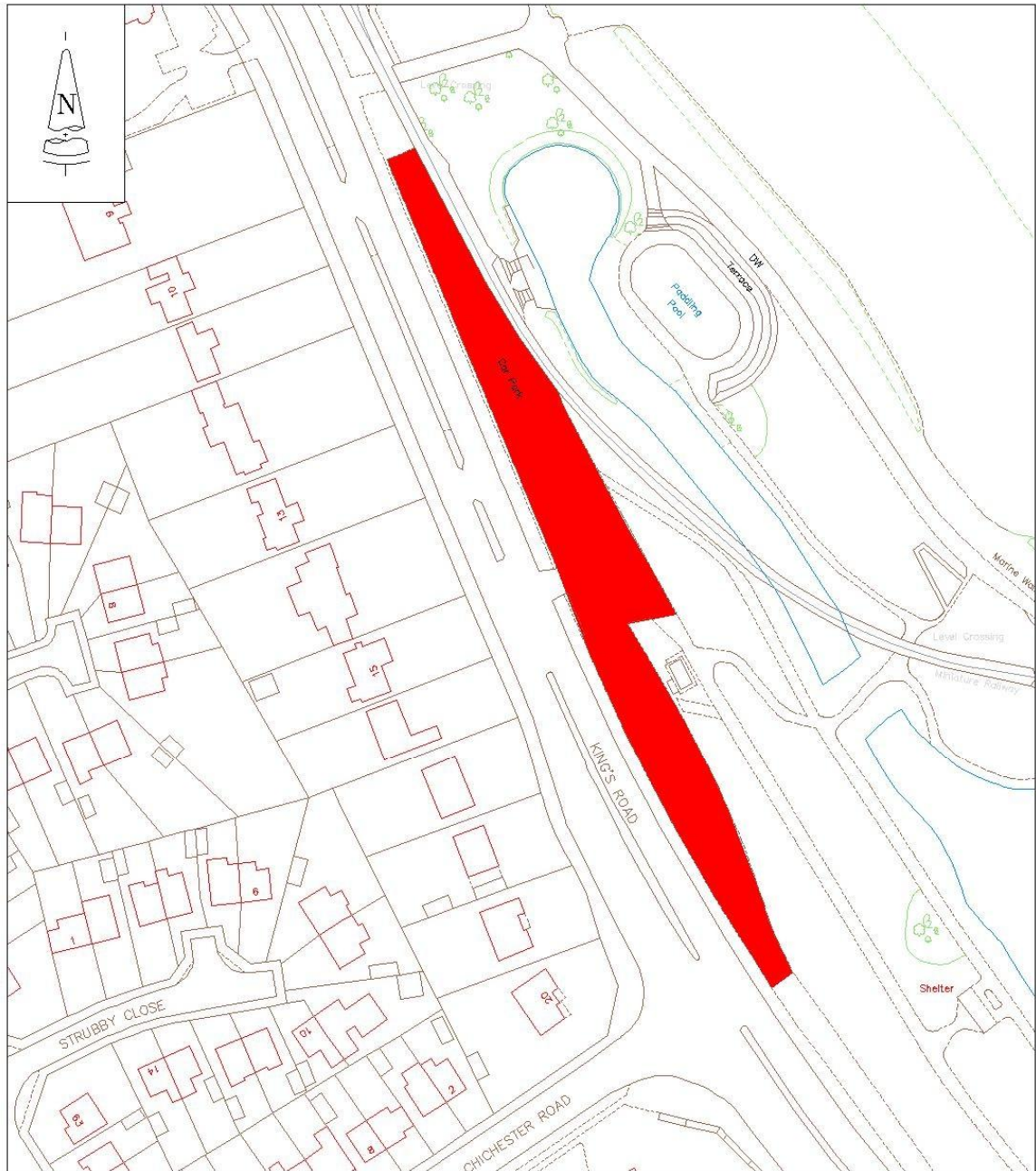
## **Location Drawings**






Mapping material in this plot has been reproduced from the Ordnance Survey Digital Data with the permission of the Controller of HMSO (c).  
 Crown Copyright Reserved 1996, Licence No 100020759  
 Unauthorised reproduction infringes Crown Copyright and may lead to prosecution or civil proceedings.

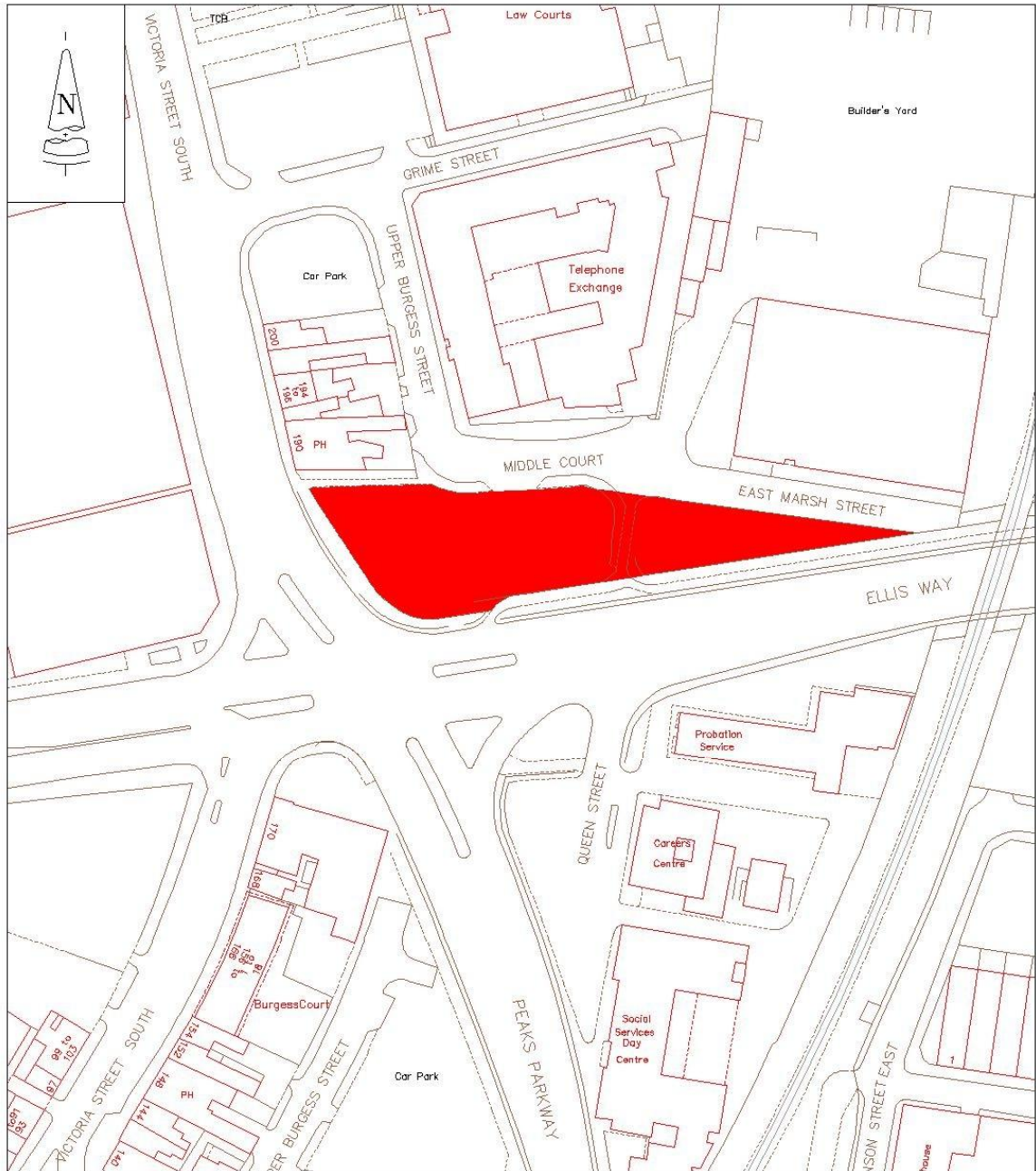
|                                                                                     |               |         |                                                                                             |                                                |                       |
|-------------------------------------------------------------------------------------|---------------|---------|---------------------------------------------------------------------------------------------|------------------------------------------------|-----------------------|
|  |               | PROJECT |                                                                                             | Off-Street Parking Places<br>Car Park Location |                       |
|                                                                                     |               | TITLE   |                                                                                             | 01<br>Abbey Walk Multi-Storey<br>Grimsby       |                       |
| CLIENT<br>NORTH EAST LINCOLNSHIRE COUNCIL                                           | DRAWN         |         | Pouch                                                                                       |                                                | APPROVED              |
|                                                                                     | FILE REF.     |         | TR601                                                                                       |                                                | DATE<br>December 2011 |
|                                                                                     | ORIGINAL SIZE |         | A4 (210 x 297)                                                                              |                                                | SCALE<br>1:1250       |
|                                                                                     |               |         | FILE NAME<br>u:\acad\dwgs\tr\tr\601\2011\00 car park location<br>DRAWING No.<br>TR601/11/01 |                                                |                       |



Mapping material in this plot has been reproduced from the Ordnance Survey Digital Data with the permission of the Controller of HMSO (c).  
Crown Copyright Reserved 1996, Licence No 100020759  
Unauthorised reproduction infringes Crown Copyright and may lead to prosecution or civil proceedings.

|                                                                                                                                                                                                                                                                        |                                                                  |                              |                                                                       |
|------------------------------------------------------------------------------------------------------------------------------------------------------------------------------------------------------------------------------------------------------------------------|------------------------------------------------------------------|------------------------------|-----------------------------------------------------------------------|
|  <b>North East Lincolnshire Council</b><br><a href="http://www.nelincs.gov.uk">www.nelincs.gov.uk</a><br><b>Balfour Beatty</b><br><b>WorkPlace</b><br><b>Working In Partnership</b> | <b>PROJECT</b><br>Off-Street Parking Places<br>Car Park Location |                              |                                                                       |
|                                                                                                                                                                                                                                                                        | <b>TITLE</b><br>02<br>Boating Lake<br>Cleethorpes                |                              |                                                                       |
|                                                                                                                                                                                                                                                                        | <b>DRAWN</b><br>Pouch                                            | <b>APPROVED</b>              | <b>FILE NAME</b><br>u:\acad\dwgs\trf\tr\601\2011\00 car park location |
|                                                                                                                                                                                                                                                                        | <b>FILE REF.</b><br>TR601                                        | <b>DATE</b><br>December 2011 | <b>DRAWING No.</b><br>TR601/11/02                                     |
| <b>ORIGINAL SIZE</b><br>A4 (210 x 297)                                                                                                                                                                                                                                 |                                                                  | <b>SCALE</b><br>1:1250       |                                                                       |
| <b>CLIENT</b><br>NORTH EAST LINCOLNSHIRE COUNCIL                                                                                                                                                                                                                       |                                                                  |                              |                                                                       |

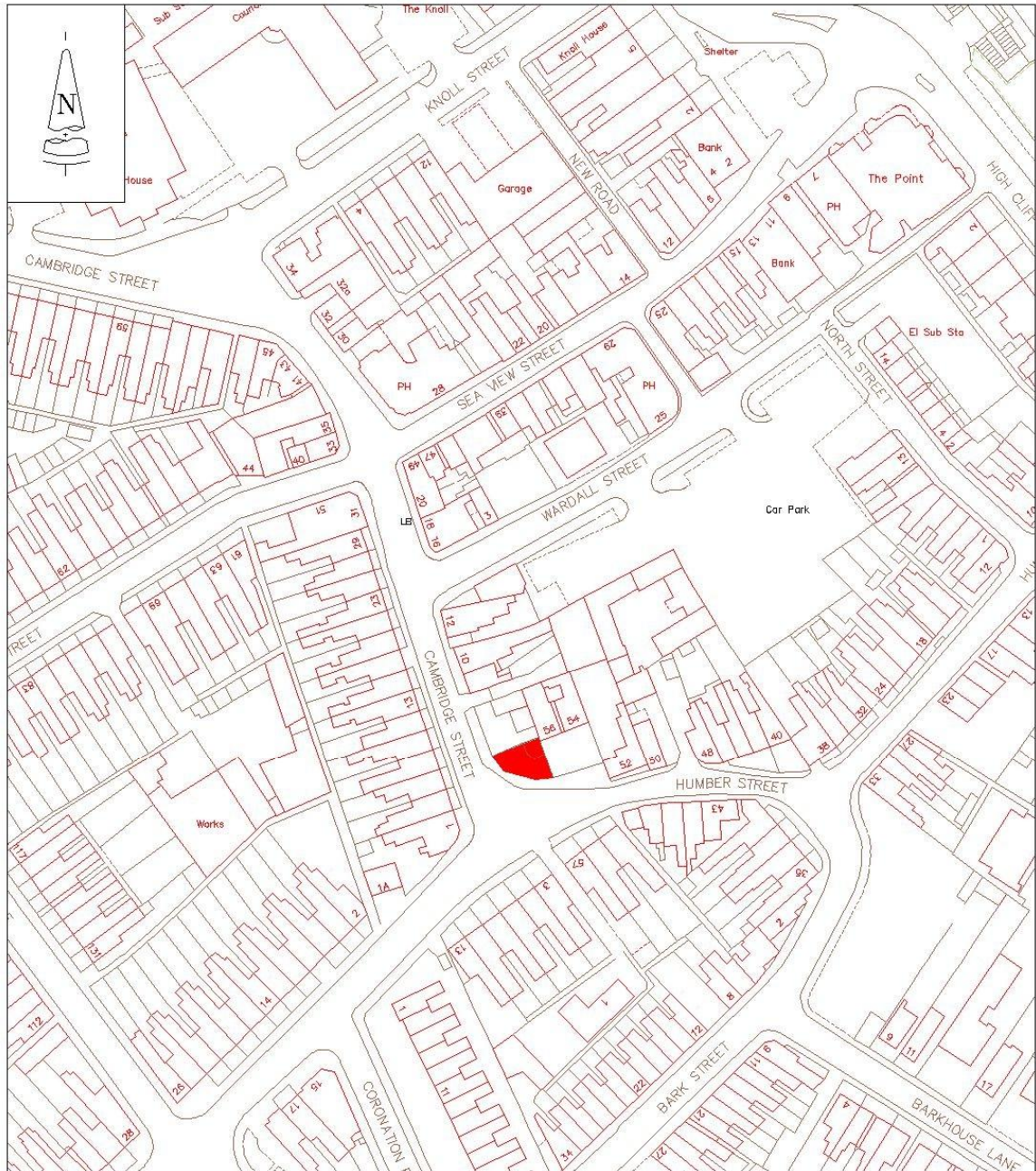





Mapping material in this plot has been reproduced from the Ordnance Survey Digital Data with the permission of the Controller of HMSO (c).  
 Crown Copyright Reserved 1996, Licence No 100020759  
 Unauthorised reproduction infringes Crown Copyright and may lead to prosecution or civil proceedings.

|                                                                                                                                                                |                                 |         |                       |                                                |                                                                                                 |  |
|----------------------------------------------------------------------------------------------------------------------------------------------------------------|---------------------------------|---------|-----------------------|------------------------------------------------|-------------------------------------------------------------------------------------------------|--|
|  <b>Ballour Beatty</b><br><b>WorkPlace</b><br><b>Working In Partnership</b> |                                 | PROJECT |                       | Off-Street Parking Places<br>Car Park Location |                                                                                                 |  |
|                                                                                                                                                                |                                 | TITLE   |                       | 03<br>Burgess Street<br>Grimsby                |                                                                                                 |  |
| CLIENT<br>NORTH EAST LINCOLNSHIRE COUNCIL                                                                                                                      | DRAWN                           |         | APPROVED              |                                                | FILE NAME<br>u:\acad\dwgs\tr\tr\601\2011\00 car park location<br>DRAWING No.<br><br>TR601/11/03 |  |
|                                                                                                                                                                | Pouch                           |         |                       |                                                |                                                                                                 |  |
|                                                                                                                                                                | FILE REF.<br>TR601              |         | DATE<br>December 2011 |                                                |                                                                                                 |  |
|                                                                                                                                                                | ORIGINAL SIZE<br>A4 (210 x 297) |         | SCALE<br>1:1250       |                                                |                                                                                                 |  |

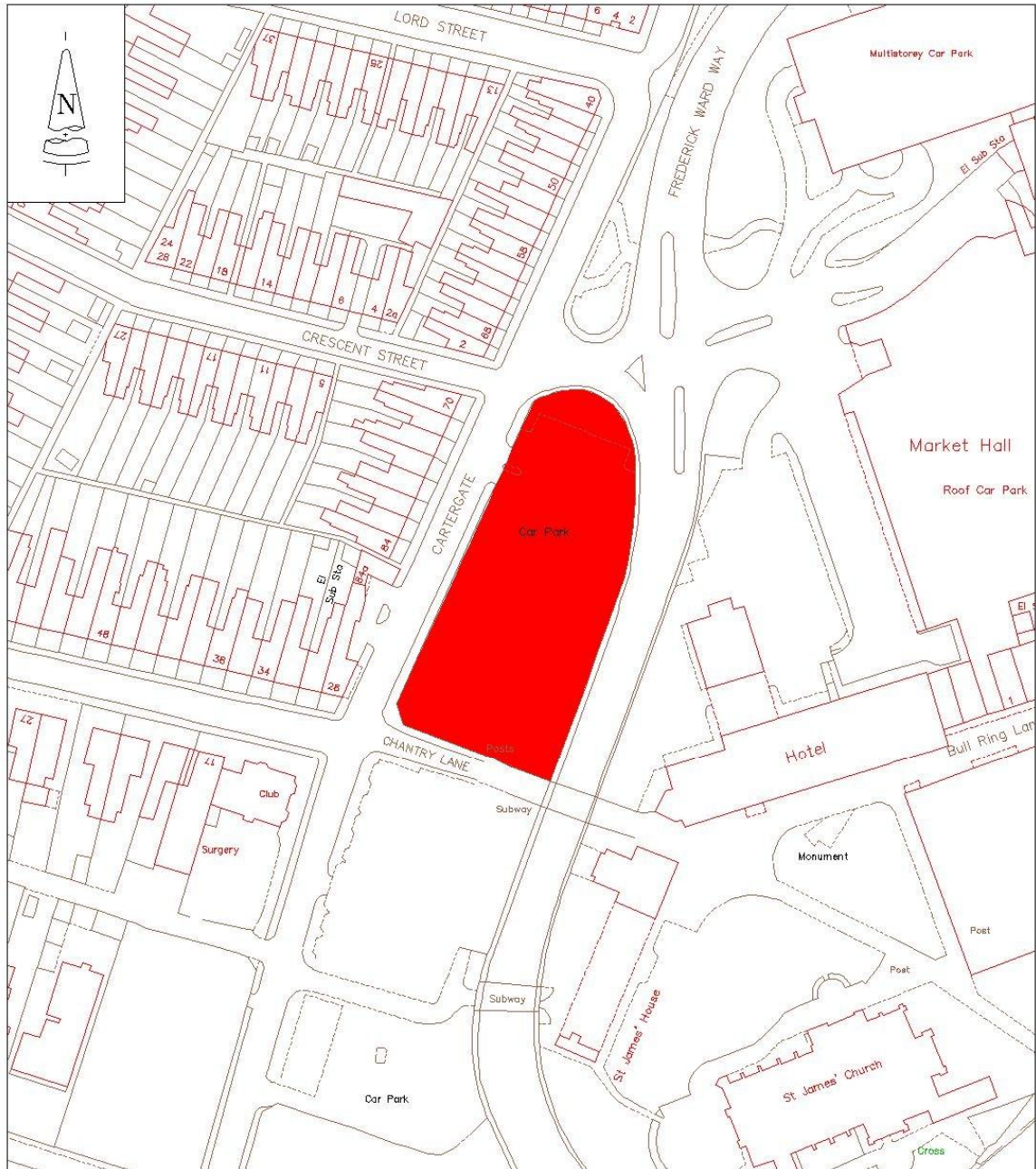





Mapping material in this plot has been reproduced from the Ordnance Survey Digital Data with the permission of the Controller of HMSO (c).  
 Crown Copyright Reserved 1996, Licence No 100020759  
 Unauthorised reproduction infringes Crown Copyright and may lead to prosecution or civil proceedings.

|                                                                                                                                                                                                                                                              |                                                                  |                              |                                                                      |
|--------------------------------------------------------------------------------------------------------------------------------------------------------------------------------------------------------------------------------------------------------------|------------------------------------------------------------------|------------------------------|----------------------------------------------------------------------|
|  <b>North East Lincolnshire Council</b><br><a href="http://www.nelincs.gov.uk">www.nelincs.gov.uk</a><br><b>Balfour Beatty WorkPlace</b><br><b>Working In Partnership</b> | <b>PROJECT</b><br>Off-Street Parking Places<br>Car Park Location |                              |                                                                      |
|                                                                                                                                                                                                                                                              | <b>TITLE</b><br>04<br>Cambridge Street<br>Cleethorpes            |                              |                                                                      |
|                                                                                                                                                                                                                                                              | <b>DRAWN</b><br>Pouch                                            | <b>APPROVED</b>              | <b>FILE NAME</b><br>u:\acad\dwgs\tr\tr\601\2011\00 car park location |
|                                                                                                                                                                                                                                                              | <b>FILE REF.</b><br>TR601                                        | <b>DATE</b><br>December 2011 | <b>DRAWING No.</b><br>TR601/11/04                                    |
| <b>ORIGINAL SIZE</b><br>A4 (210 x 297)                                                                                                                                                                                                                       |                                                                  | <b>SCALE</b><br>1:1250       |                                                                      |
| <b>CLIENT</b><br>NORTH EAST LINCOLNSHIRE COUNCIL                                                                                                                                                                                                             |                                                                  |                              |                                                                      |





Mapping material in this plot has been reproduced from the Ordnance Survey Digital Data with the permission of the Controller of HMSO (c).  
 Crown Copyright Reserved 1996, Licence No 100020759  
 Unauthorised reproduction infringes Crown Copyright and may lead to prosecution or civil proceedings.

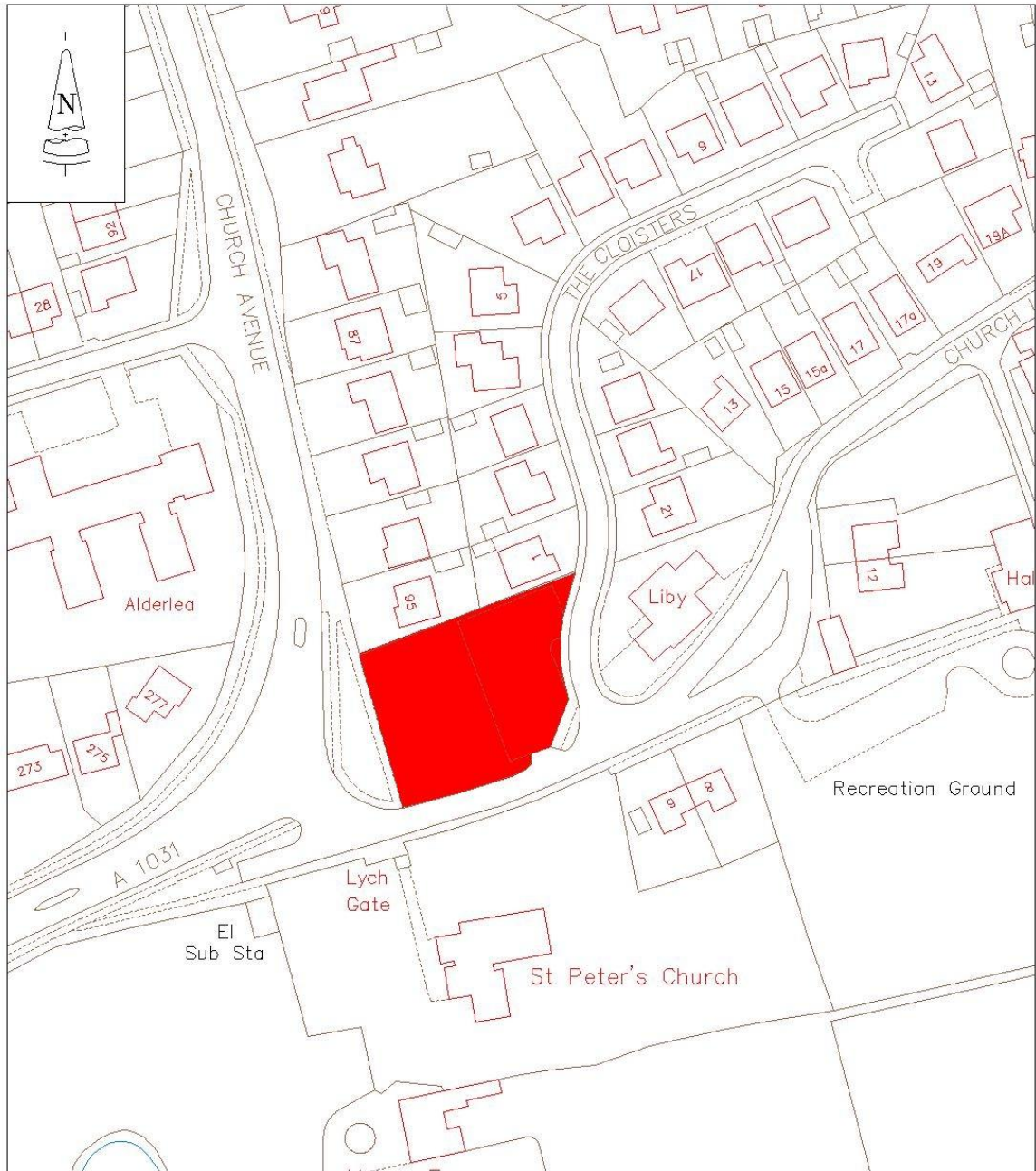
|                                                                                                                                                                |                                 |                                                           |                                                               |
|----------------------------------------------------------------------------------------------------------------------------------------------------------------|---------------------------------|-----------------------------------------------------------|---------------------------------------------------------------|
|  <b>Ballour Beatty</b><br><b>WorkPlace</b><br><b>Working In Partnership</b> |                                 | PROJECT<br>Off-Street Parking Places<br>Car Park Location |                                                               |
|                                                                                                                                                                |                                 | TITLE<br>05<br>Cartergate<br>Grimsby                      |                                                               |
| CLIENT<br>NORTH EAST LINCOLNSHIRE COUNCIL                                                                                                                      | DRAWN<br>Pouch                  | APPROVED                                                  | FILE NAME<br>u:\acad\dwgs\tr\tr\601\2011\00 car park location |
|                                                                                                                                                                | FILE REF.<br>TR601              | DATE<br>December 2011                                     | DRAWING No.                                                   |
|                                                                                                                                                                | ORIGINAL SIZE<br>A4 (210 x 297) | SCALE<br>1:1250                                           | TR601/11/05                                                   |



Mapping material in this plot has been reproduced from the Ordnance Survey Digital Data with the permission of the Controller of HMSO (c).  
 Crown Copyright Reserved 1996, Licence No 100020759  
 Unauthorised reproduction infringes Crown Copyright and may lead to prosecution or civil proceedings.

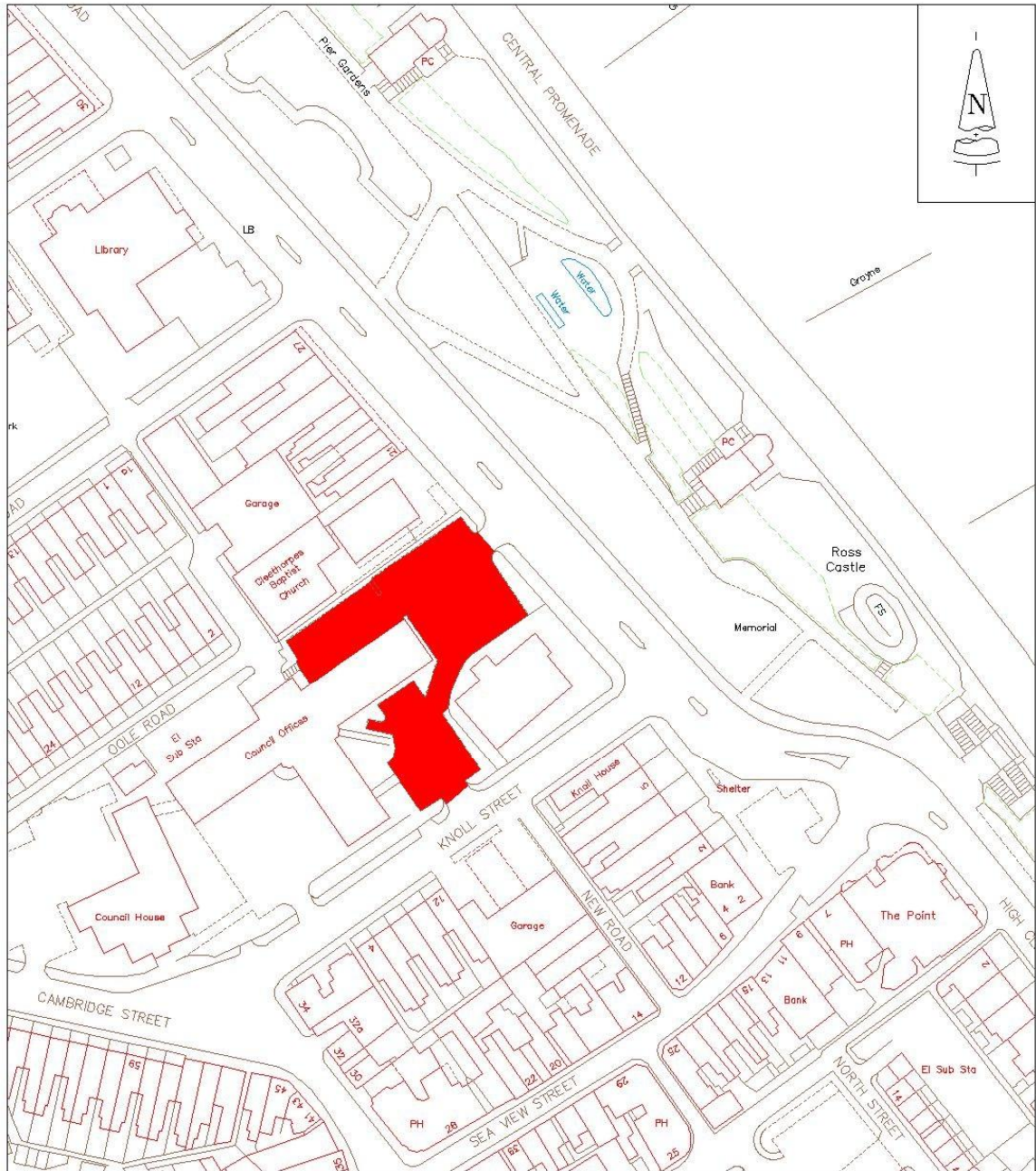
|                                                                                                                                                                                                                                                                                                                                                                   |                                                                  |                              |                                                                   |
|-------------------------------------------------------------------------------------------------------------------------------------------------------------------------------------------------------------------------------------------------------------------------------------------------------------------------------------------------------------------|------------------------------------------------------------------|------------------------------|-------------------------------------------------------------------|
|  <p><b>North East Lincolnshire Council</b><br/> <a href="http://www.nelincs.gov.uk">www.nelincs.gov.uk</a></p>  <p><b>Balfour Beatty WorkPlace</b></p> <p><b>Working In Partnership</b></p> | <b>PROJECT</b><br>Off-Street Parking Places<br>Car Park Location |                              |                                                                   |
|                                                                                                                                                                                                                                                                                                                                                                   | <b>TITLE</b><br>06<br>Central Promenade<br>Cleethorpes           |                              |                                                                   |
|                                                                                                                                                                                                                                                                                                                                                                   | <b>DRAWN</b><br>Pouch                                            | <b>APPROVED</b>              | <b>FILE NAME</b><br>u:\acad\dwgs\tr\601\2011\00 car park location |
|                                                                                                                                                                                                                                                                                                                                                                   | <b>FILE REF.</b><br>TR601                                        | <b>DATE</b><br>December 2011 | <b>DRAWING No.</b>                                                |
| <b>CLIENT</b><br>NORTH EAST LINCOLNSHIRE COUNCIL                                                                                                                                                                                                                                                                                                                  | <b>ORIGINAL SIZE</b><br>A4 (210 x 297)                           | <b>SCALE</b><br>1:2500       | TR601/11/06                                                       |






Mapping material in this plot has been reproduced from the Ordnance Survey Digital Data with the permission of the Controller of HMSO (c).  
 Crown Copyright Reserved 1996, Licence No 100020759  
 Unauthorised reproduction infringes Crown Copyright and may lead to prosecution or civil proceedings.

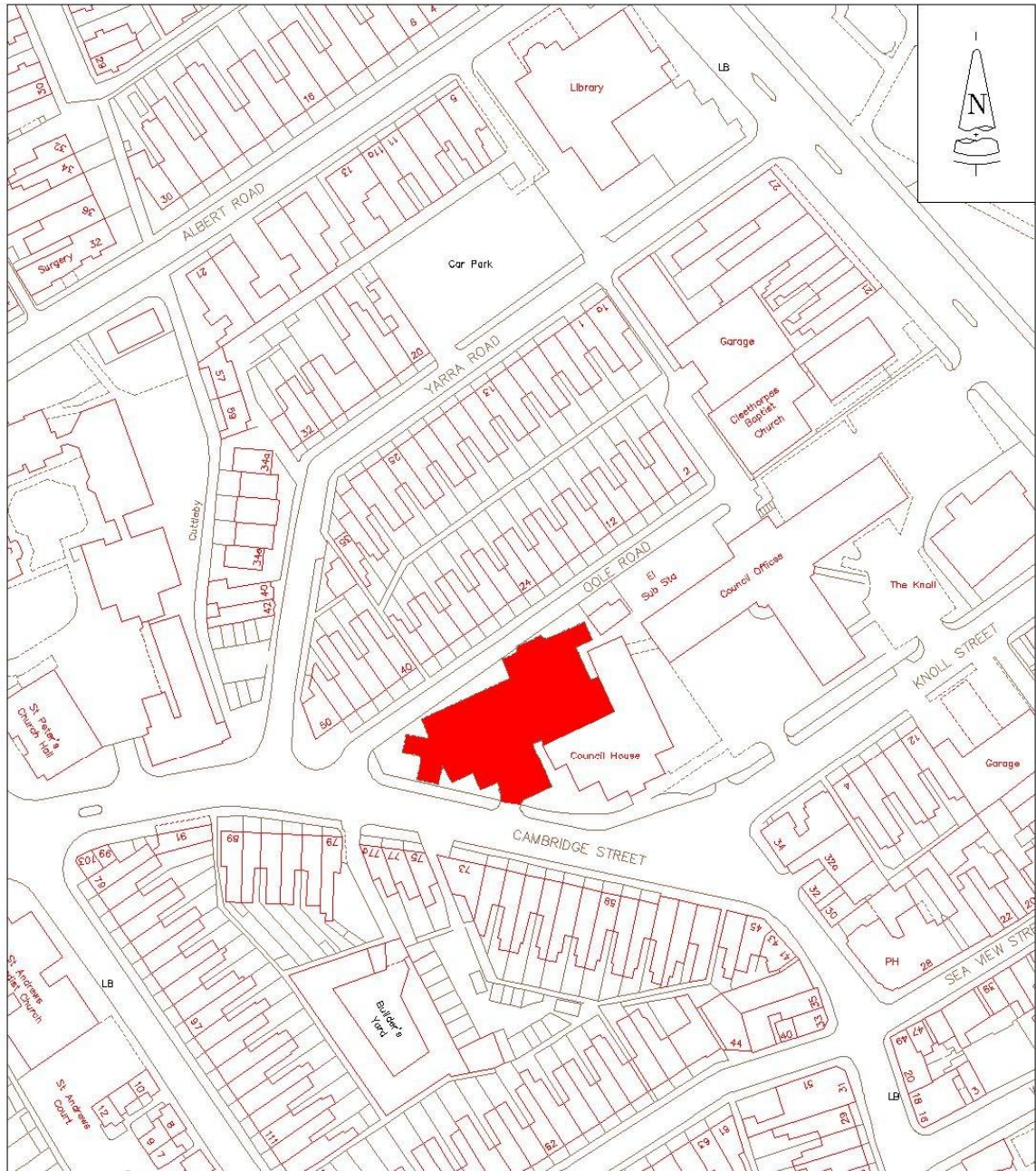
|                                                                                                                                                                |               |          |                |                                                |                                                                                                 |  |
|----------------------------------------------------------------------------------------------------------------------------------------------------------------|---------------|----------|----------------|------------------------------------------------|-------------------------------------------------------------------------------------------------|--|
|  <b>Ballour Beatty</b><br><b>WorkPlace</b><br><b>Working In Partnership</b> |               | PROJECT  |                | Off-Street Parking Places<br>Car Park Location |                                                                                                 |  |
|                                                                                                                                                                |               | TITLE    |                | 07<br>Church Lane<br>Humberston                |                                                                                                 |  |
| CLIENT<br>NORTH EAST LINCOLNSHIRE COUNCIL                                                                                                                      | DRAWN         |          | Pouch          |                                                | FILE NAME<br>u:\acad\dwgs\tr\tr\601\2011\00 car park location<br>DRAWING No.<br><br>TR601/11/07 |  |
|                                                                                                                                                                | FILE REF.     |          | TR601          |                                                |                                                                                                 |  |
|                                                                                                                                                                | ORIGINAL SIZE |          | A4 (210 x 297) |                                                |                                                                                                 |  |
|                                                                                                                                                                |               | APPROVED |                | DATE<br>December 2011                          |                                                                                                 |  |
|                                                                                                                                                                |               |          |                | SCALE<br>1:1250                                |                                                                                                 |  |



Mapping material in this plot has been reproduced from the Ordnance Survey Digital Data with the permission of the Controller of HMSO (c).  
 Crown Copyright Reserved 1996, Licence No 100020759  
 Unauthorised reproduction infringes Crown Copyright and may lead to prosecution or civil proceedings.

|                                                                                                                                                                                                                           |               |          |                |                                                |                                                                                                  |  |
|---------------------------------------------------------------------------------------------------------------------------------------------------------------------------------------------------------------------------|---------------|----------|----------------|------------------------------------------------|--------------------------------------------------------------------------------------------------|--|
|  <b>North East Lincolnshire Council</b><br><a href="http://www.nelincs.gov.uk">www.nelincs.gov.uk</a><br><b>Working In Partnership</b> |               | PROJECT  |                | Off-Street Parking Places<br>Car Park Location |                                                                                                  |  |
|                                                                                                                                                                                                                           |               | TITLE    |                | 08<br>Civic Offices<br>Cleethorpes             |                                                                                                  |  |
| CLIENT<br>NORTH EAST LINCOLNSHIRE COUNCIL                                                                                                                                                                                 | DRAWN         |          | Pouch          |                                                | FILE NAME<br>u:\acad\dwgs\trf\tr\601\2011\00 car park location<br>DRAWING No.<br><br>TR601/11/08 |  |
|                                                                                                                                                                                                                           | FILE REF.     |          | TR601          |                                                |                                                                                                  |  |
|                                                                                                                                                                                                                           | ORIGINAL SIZE |          | A4 (210 x 297) |                                                |                                                                                                  |  |
|                                                                                                                                                                                                                           |               | APPROVED |                | DATE<br>December 2011                          |                                                                                                  |  |
|                                                                                                                                                                                                                           |               |          |                | SCALE<br>1:1250                                |                                                                                                  |  |

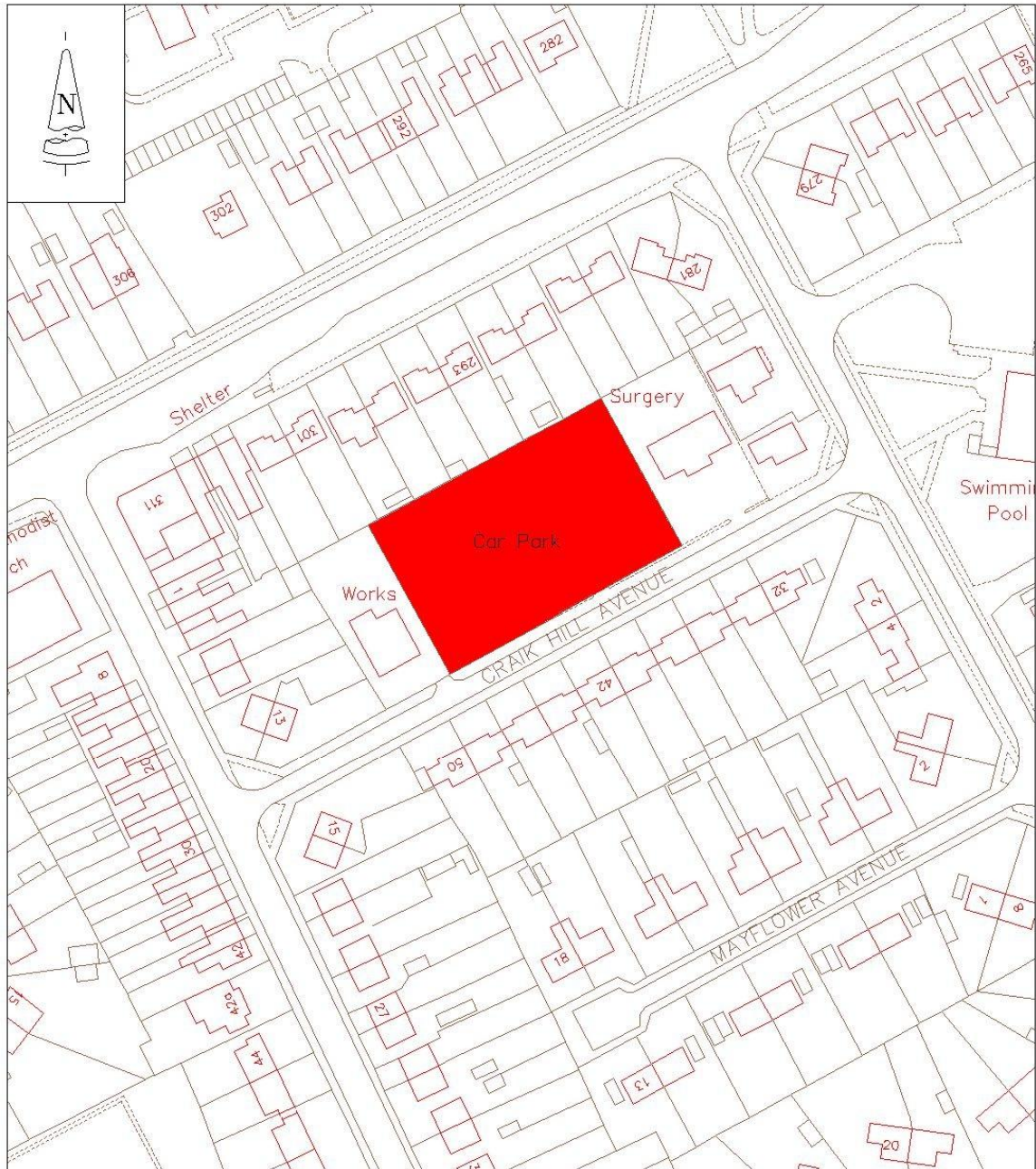





Mapping material in this plot has been reproduced from the Ordnance Survey Digital Data with the permission of the Controller of HMSO (c).  
 Crown Copyright Reserved 1996, Licence No 100020759  
 Unauthorised reproduction infringes Crown Copyright and may lead to prosecution or civil proceedings.

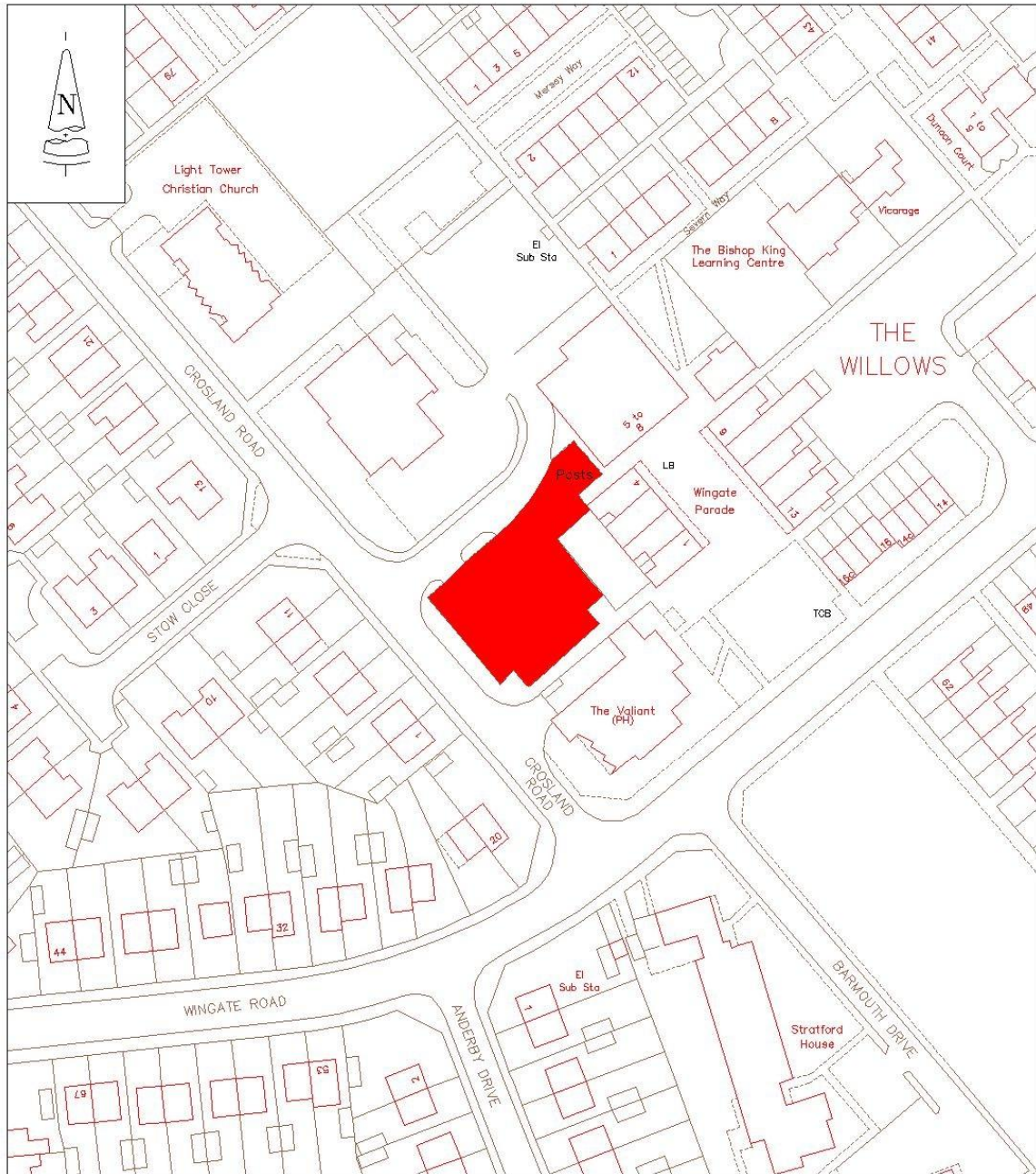
|                                                                                                                                                                                                                                                                                           |                                                                  |                              |                                                                      |
|-------------------------------------------------------------------------------------------------------------------------------------------------------------------------------------------------------------------------------------------------------------------------------------------|------------------------------------------------------------------|------------------------------|----------------------------------------------------------------------|
|  <p><b>North East Lincolnshire Council</b><br/> <a href="http://www.nelincs.gov.uk">www.nelincs.gov.uk</a></p> <p><b>Balfour Beatty</b><br/> <b>WorkPlace</b></p> <p><b>Working In Partnership</b></p> | <b>PROJECT</b><br>Off-Street Parking Places<br>Car Park Location |                              |                                                                      |
|                                                                                                                                                                                                                                                                                           | <b>TITLE</b><br>09<br>Cleethorpes Town Hall<br>Cleethorpes       |                              |                                                                      |
|                                                                                                                                                                                                                                                                                           | <b>DRAWN</b><br>Pouch                                            | <b>APPROVED</b>              | <b>FILE NAME</b><br>u:\acad\dwgs\tr\tr\601\2011\00 car park location |
|                                                                                                                                                                                                                                                                                           | <b>FILE REF.</b><br>TR601                                        | <b>DATE</b><br>December 2011 | <b>DRAWING No.</b>                                                   |
| <b>CLIENT</b><br>NORTH EAST LINCOLNSHIRE COUNCIL                                                                                                                                                                                                                                          | <b>ORIGINAL SIZE</b><br>A4 (210 x 297)                           | <b>SCALE</b><br>1:1250       | TR601/11/09                                                          |






Mapping material in this plot has been reproduced from the Ordnance Survey Digital Data with the permission of the Controller of HMSO (c).  
 Crown Copyright Reserved 1996, Licence No 100020759  
 Unauthorised reproduction infringes Crown Copyright and may lead to prosecution or civil proceedings.

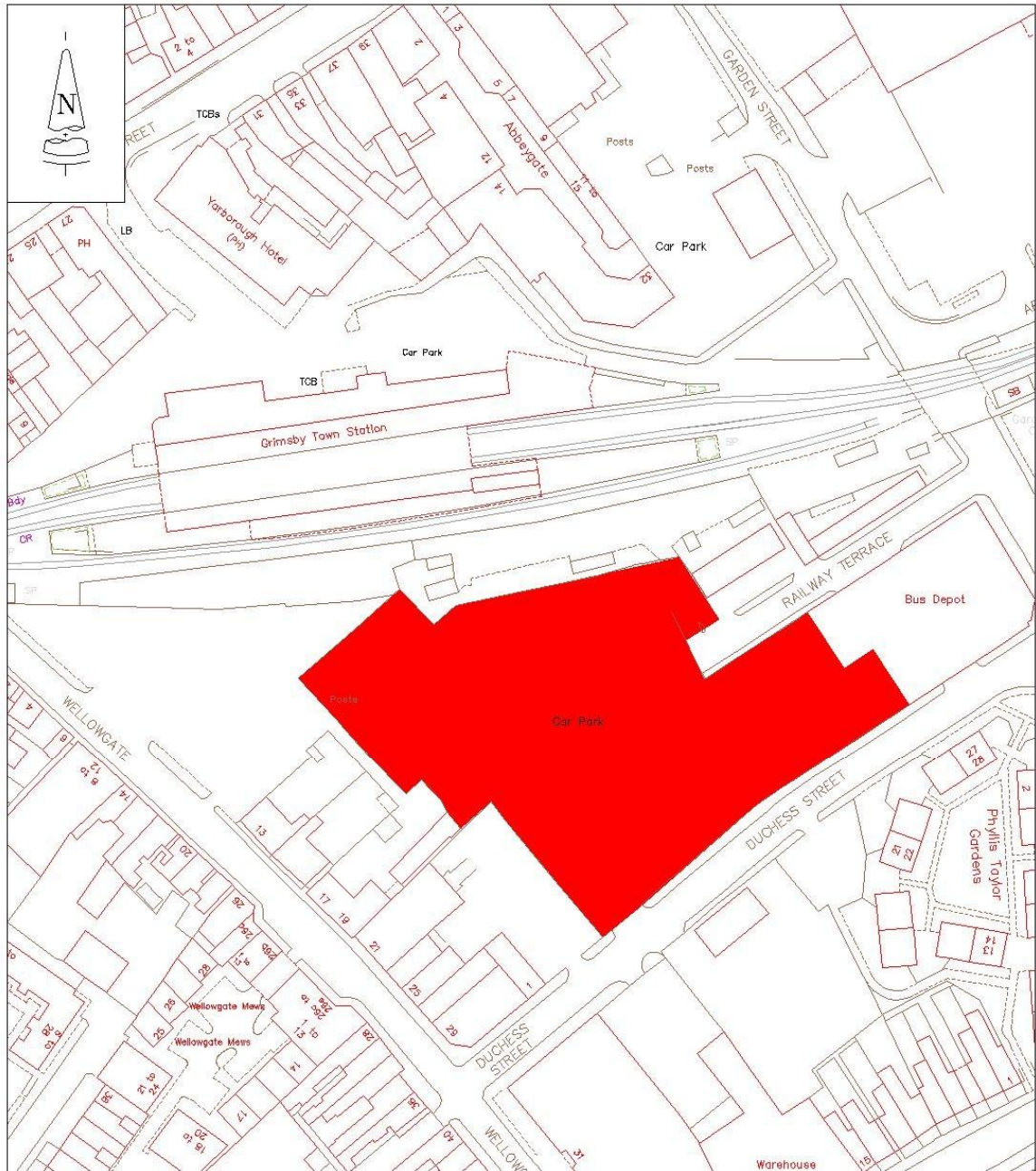
|                                                                                                                                                                |               |          |                |                                                |                                                                                                 |  |
|----------------------------------------------------------------------------------------------------------------------------------------------------------------|---------------|----------|----------------|------------------------------------------------|-------------------------------------------------------------------------------------------------|--|
|  <b>Barbour Beatty</b><br><b>WorkPlace</b><br><b>Working In Partnership</b> |               | PROJECT  |                | Off-Street Parking Places<br>Car Park Location |                                                                                                 |  |
|                                                                                                                                                                |               | TITLE    |                | 10<br>Craik Hill Avenue<br>Immingham           |                                                                                                 |  |
| CLIENT<br>NORTH EAST LINCOLNSHIRE COUNCIL                                                                                                                      | DRAWN         |          | Pouch          |                                                | FILE NAME<br>u:\acad\dwgs\tr\tr\601\2011\00 car park location<br>DRAWING No.<br><br>TR601/11/10 |  |
|                                                                                                                                                                | FILE REF.     |          | TR601          |                                                |                                                                                                 |  |
|                                                                                                                                                                | ORIGINAL SIZE |          | A4 (210 x 297) |                                                |                                                                                                 |  |
|                                                                                                                                                                |               | APPROVED |                | DATE<br>December 2011                          |                                                                                                 |  |
|                                                                                                                                                                |               |          |                | SCALE<br>1:1250                                |                                                                                                 |  |




Mapping material in this plot has been reproduced from the Ordnance Survey Digital Data with the permission of the Controller of HMSO (c).  
 Crown Copyright Reserved 1996, Licence No 100020759  
 Unauthorised reproduction infringes Crown Copyright and may lead to prosecution or civil proceedings.

|                                                                                                                                                                                                                                                                                           |                                                                  |                              |                                                                       |
|-------------------------------------------------------------------------------------------------------------------------------------------------------------------------------------------------------------------------------------------------------------------------------------------|------------------------------------------------------------------|------------------------------|-----------------------------------------------------------------------|
|  <p><b>North East Lincolnshire Council</b><br/> <a href="http://www.nelincs.gov.uk">www.nelincs.gov.uk</a></p> <p><b>Balfour Beatty</b><br/> <b>WorkPlace</b></p> <p><b>Working In Partnership</b></p> | <b>PROJECT</b><br>Off-Street Parking Places<br>Car Park Location |                              |                                                                       |
|                                                                                                                                                                                                                                                                                           | <b>TITLE</b><br>11<br>Crosland Road<br>Grimsby                   |                              |                                                                       |
|                                                                                                                                                                                                                                                                                           | <b>DRAWN</b><br>Pouch                                            | <b>APPROVED</b>              | <b>FILE NAME</b><br>u:\acad\dwgs\trf\tr\601\2011\00 car park location |
|                                                                                                                                                                                                                                                                                           | <b>FILE REF.</b><br>TR601                                        | <b>DATE</b><br>December 2011 | <b>DRAWING No.</b>                                                    |
| <b>CLIENT</b><br>NORTH EAST LINCOLNSHIRE COUNCIL                                                                                                                                                                                                                                          | <b>ORIGINAL SIZE</b><br>A4 (210 x 297)                           | <b>SCALE</b><br>1:1250       | TR601/11/11                                                           |

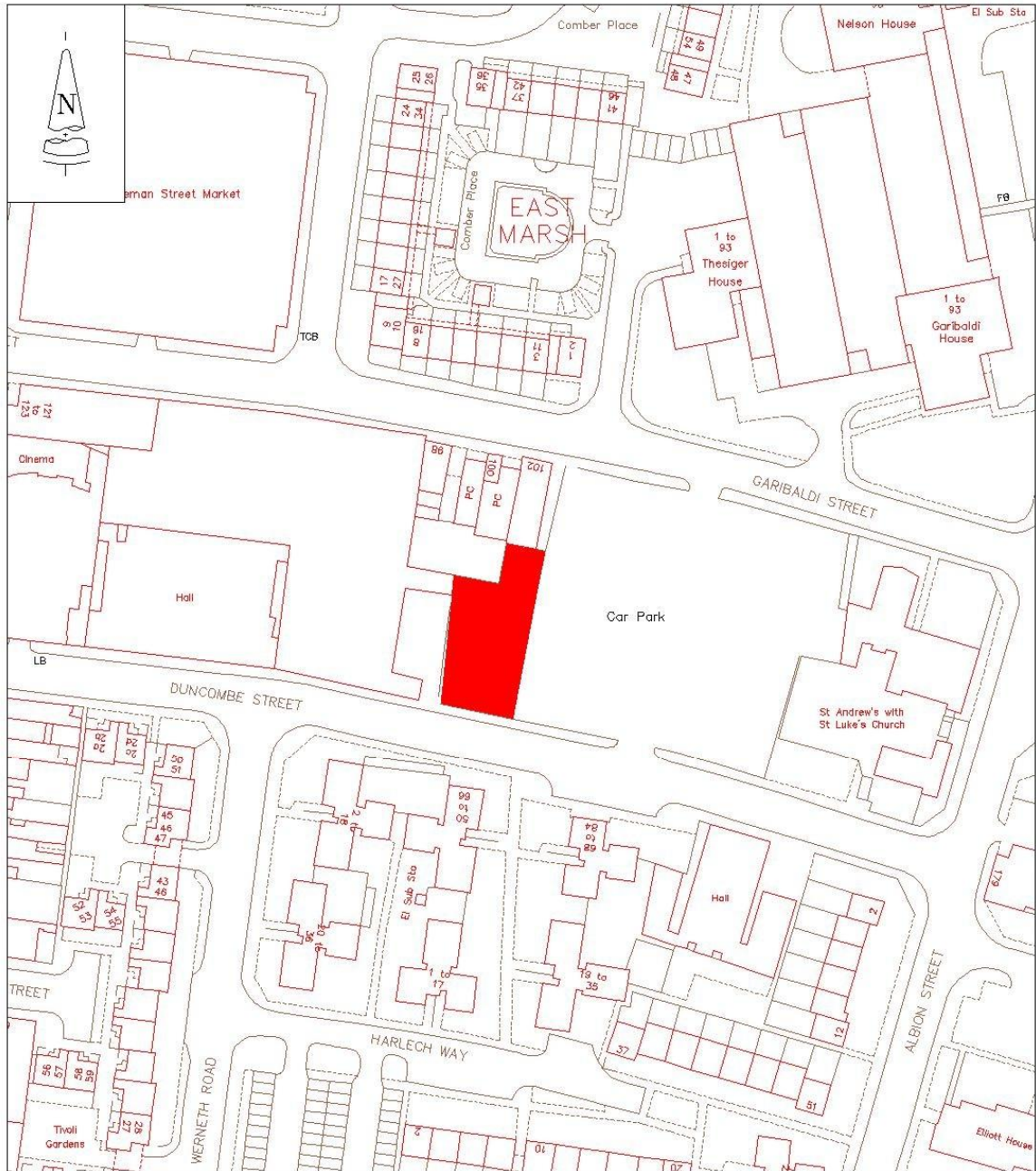




Mapping material in this plot has been reproduced from the Ordnance Survey Digital Data with the permission of the Controller of HMSO (c).  
 Crown Copyright Reserved 1996, Licence No 100020759  
 Unauthorised reproduction infringes Crown Copyright and may lead to prosecution or civil proceedings.

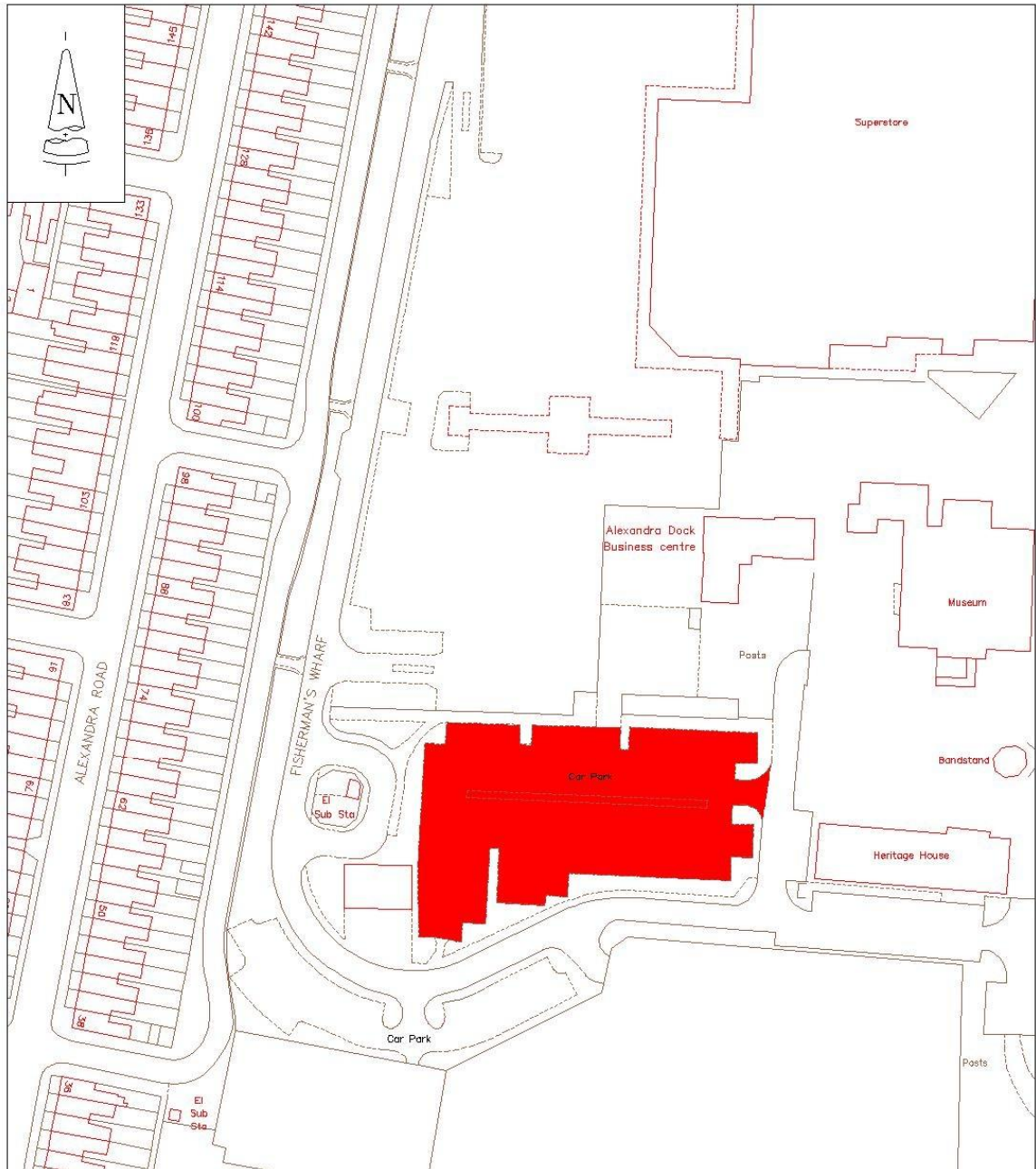
|                                                                                                                                                                                                                                                                        |                                                |          |                                                               |
|------------------------------------------------------------------------------------------------------------------------------------------------------------------------------------------------------------------------------------------------------------------------|------------------------------------------------|----------|---------------------------------------------------------------|
|  <b>North East Lincolnshire Council</b><br><a href="http://www.nelincs.gov.uk">www.nelincs.gov.uk</a><br><b>Balfour Beatty</b><br><b>WorkPlace</b><br><b>Working In Partnership</b> | PROJECT                                        |          |                                                               |
|                                                                                                                                                                                                                                                                        | Off-Street Parking Places<br>Car Park Location |          |                                                               |
|                                                                                                                                                                                                                                                                        | TITLE                                          |          |                                                               |
|                                                                                                                                                                                                                                                                        | 12<br>Duchess Street<br>Grimsby                |          |                                                               |
| CLIENT                                                                                                                                                                                                                                                                 | NORTH EAST LINCOLNSHIRE COUNCIL                |          |                                                               |
| DRAWN                                                                                                                                                                                                                                                                  | Pouch                                          | APPROVED | FILE NAME<br>u:\acad\dwgs\tr\tr\601\2011\00 car park location |
| FILE REF.                                                                                                                                                                                                                                                              | TR601                                          | DATE     | December 2011                                                 |
| ORIGINAL SIZE                                                                                                                                                                                                                                                          | A4 (210 x 297)                                 | SCALE    | 1:1250                                                        |
|                                                                                                                                                                                                                                                                        |                                                |          | DRAWING No.<br>TR601/11/12                                    |





Mapping material in this plot has been reproduced from the Ordnance Survey Digital Data with the permission of the Controller of HMSO (c).  
 Crown Copyright Reserved 1996, Licence No 100020759  
 Unauthorised reproduction infringes Crown Copyright and may lead to prosecution or civil proceedings.

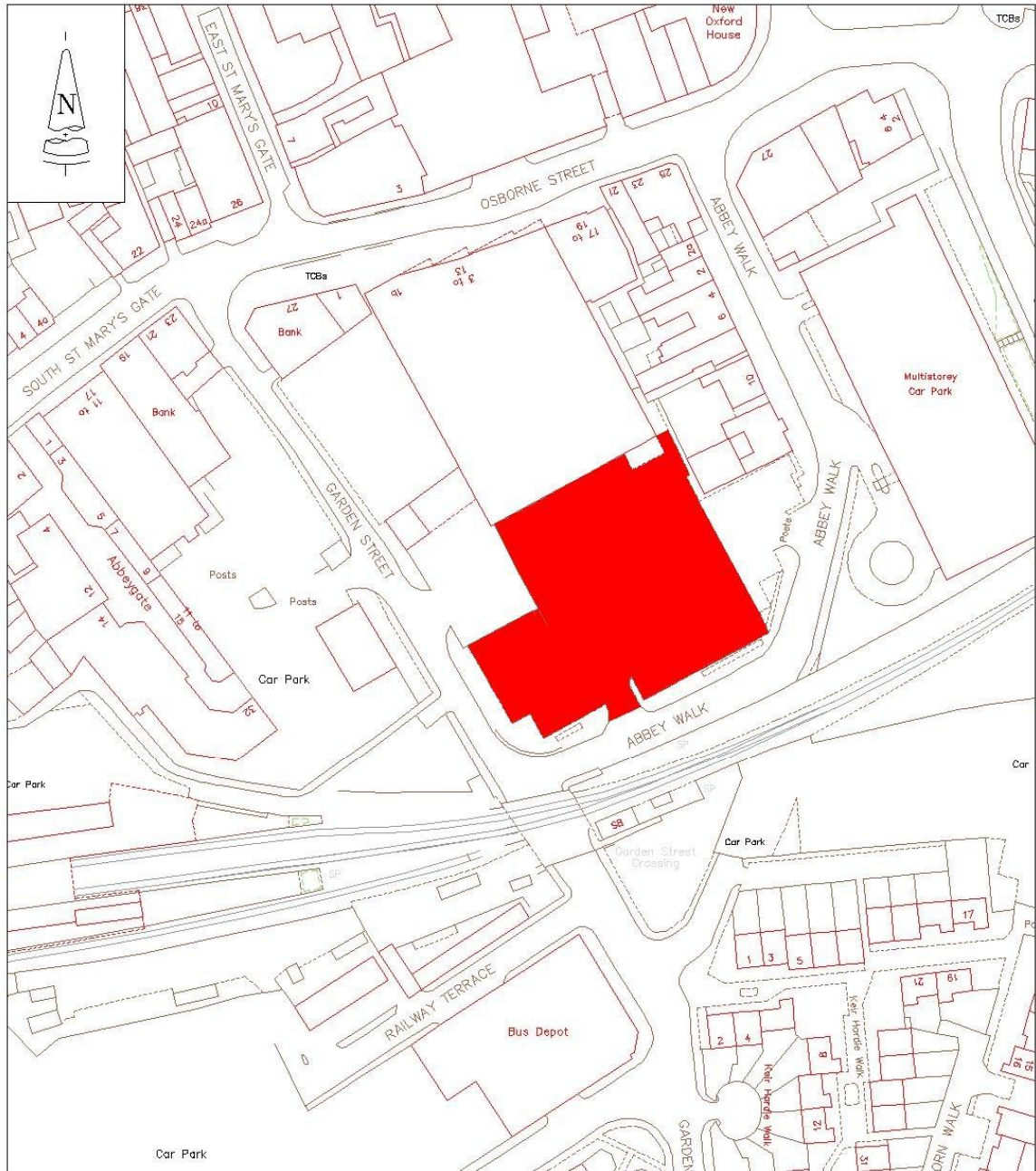
|                                                                                                                                                                                                                                                                        |               |          |                |                                                |                                                                                                  |  |
|------------------------------------------------------------------------------------------------------------------------------------------------------------------------------------------------------------------------------------------------------------------------|---------------|----------|----------------|------------------------------------------------|--------------------------------------------------------------------------------------------------|--|
|  <b>North East Lincolnshire Council</b><br><a href="http://www.nelincs.gov.uk">www.nelincs.gov.uk</a><br><b>Balfour Beatty</b><br><b>WorkPlace</b><br><b>Working In Partnership</b> |               | PROJECT  |                | Off-Street Parking Places<br>Car Park Location |                                                                                                  |  |
|                                                                                                                                                                                                                                                                        |               | TITLE    |                | 13<br>Duncombe Street<br>Grimsby               |                                                                                                  |  |
| CLIENT<br>NORTH EAST LINCOLNSHIRE COUNCIL                                                                                                                                                                                                                              | DRAWN         |          | Pouch          |                                                | FILE NAME<br>u:\acad\dwgs\trf\tr\601\2011\00 car park location<br>DRAWING No.<br><br>TR601/11/13 |  |
|                                                                                                                                                                                                                                                                        | FILE REF.     |          | TR601          |                                                |                                                                                                  |  |
|                                                                                                                                                                                                                                                                        | ORIGINAL SIZE |          | A4 (210 x 297) |                                                |                                                                                                  |  |
|                                                                                                                                                                                                                                                                        |               | APPROVED |                | DATE<br>December 2011                          |                                                                                                  |  |
|                                                                                                                                                                                                                                                                        |               |          |                | SCALE<br>1:1250                                |                                                                                                  |  |



Mapping material in this plot has been reproduced from the Ordnance Survey Digital Data with the permission of the Controller of HMSO (c).  
 Crown Copyright Reserved 1996, Licence No 100020759  
 Unauthorised reproduction infringes Crown Copyright and may lead to prosecution or civil proceedings.

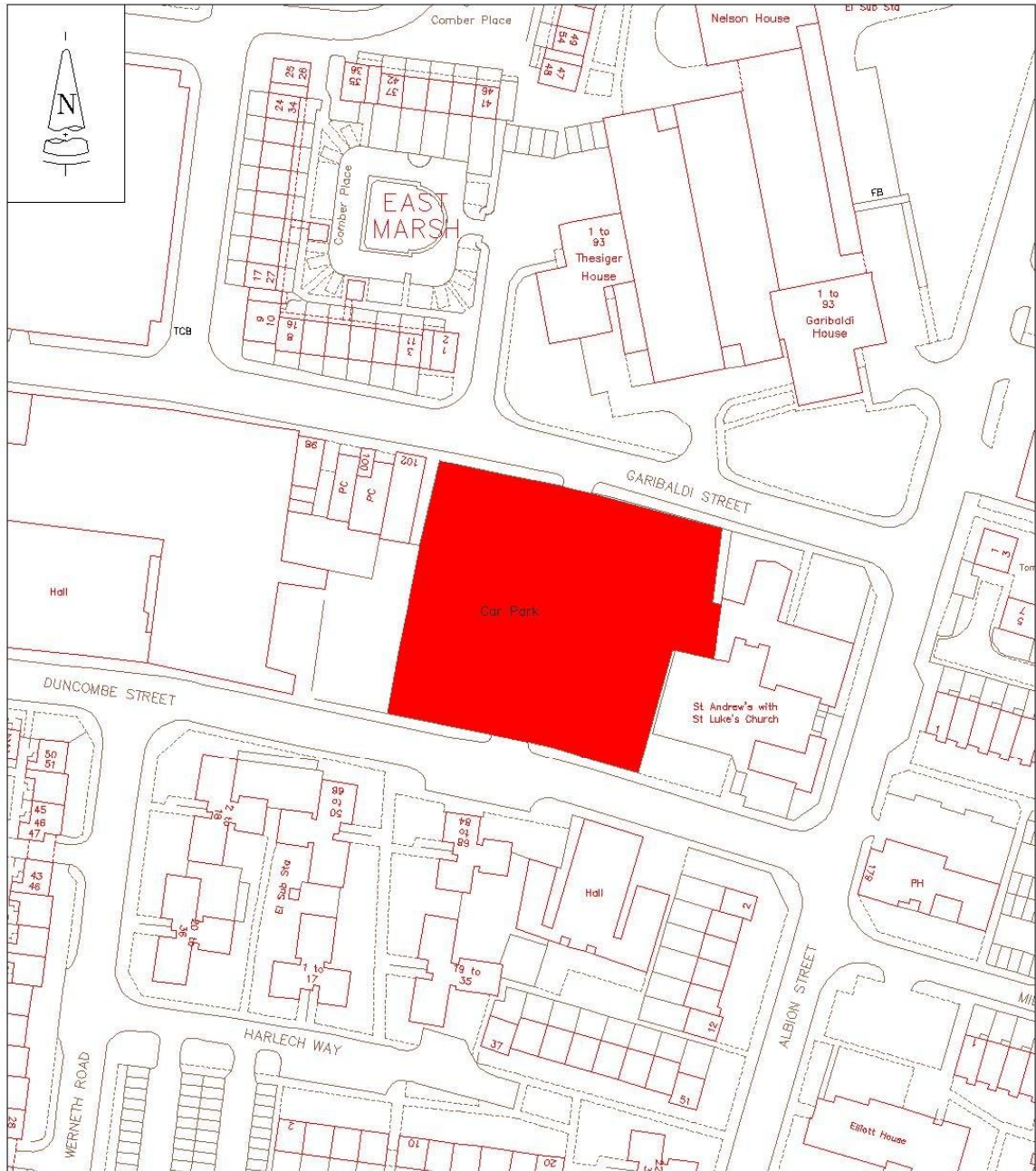
|                                                                                                                                                                |                                 |                                                           |                                                               |
|----------------------------------------------------------------------------------------------------------------------------------------------------------------|---------------------------------|-----------------------------------------------------------|---------------------------------------------------------------|
|  <b>Ballour Beatty</b><br><b>WorkPlace</b><br><b>Working In Partnership</b> |                                 | PROJECT<br>Off-Street Parking Places<br>Car Park Location |                                                               |
|                                                                                                                                                                |                                 | TITLE<br>14<br>Fishing Heritage Centre<br>Grimsby         |                                                               |
| CLIENT<br>NORTH EAST LINCOLNSHIRE COUNCIL                                                                                                                      | DRAWN<br>Pouch                  | APPROVED                                                  | FILE NAME<br>u:\acad\dwgs\tr\tr\601\2011\00 car park location |
|                                                                                                                                                                | TITLE REF.<br>TR601             | DATE<br>December 2011                                     | DRAWING No.                                                   |
|                                                                                                                                                                | ORIGINAL SIZE<br>A4 (210 x 297) | SCALE<br>1:1250                                           | TR601/11/14                                                   |





Mapping material in this plot has been reproduced from the Ordnance Survey Digital Data with the permission of the Controller of HMSO (c).  
 Crown Copyright Reserved 1996, Licence No 100020759  
 Unauthorised reproduction infringes Crown Copyright and may lead to prosecution or civil proceedings.

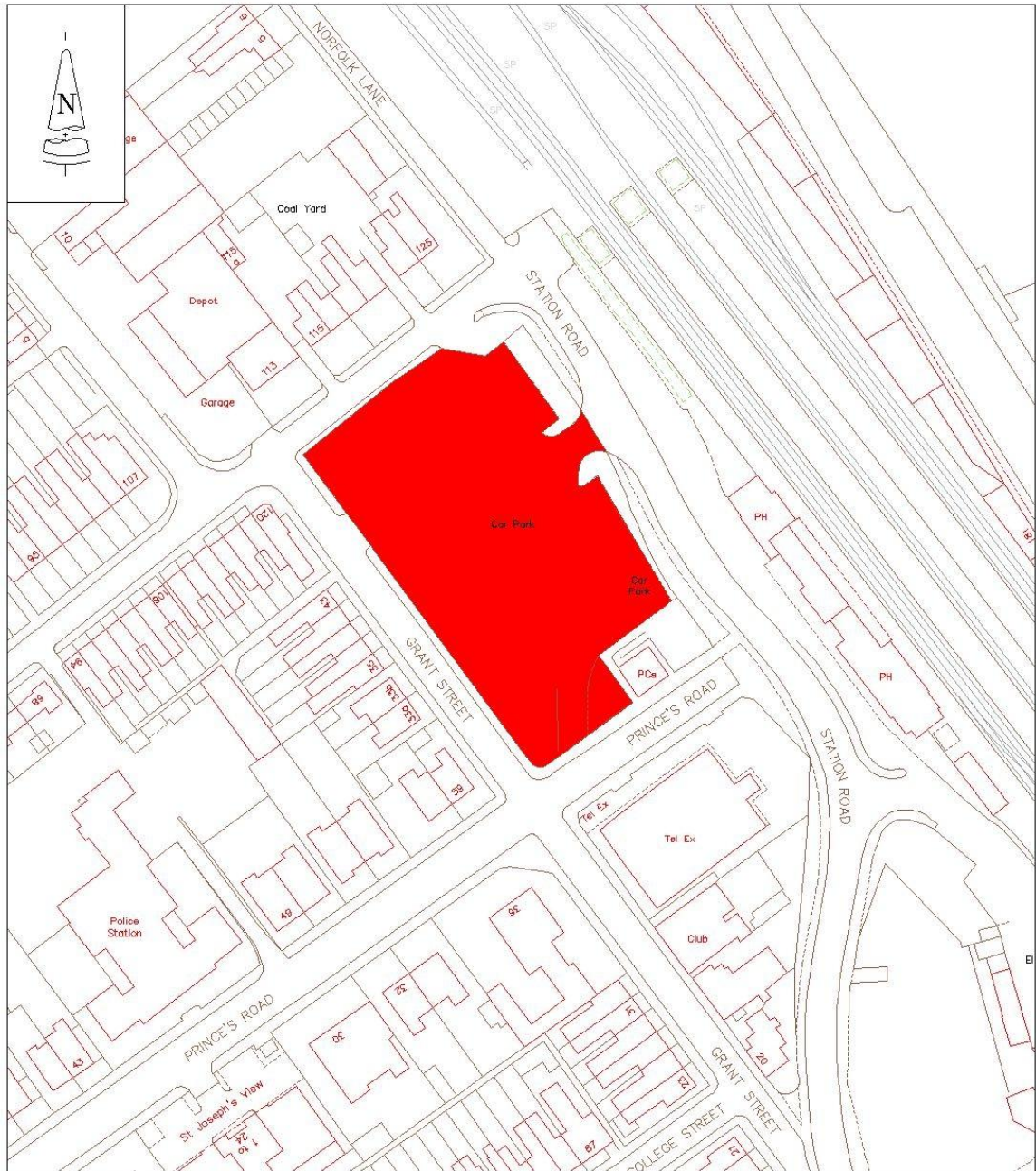
|                                                                                                                                                                                                                                                                        |                                                                  |                              |                                                                      |
|------------------------------------------------------------------------------------------------------------------------------------------------------------------------------------------------------------------------------------------------------------------------|------------------------------------------------------------------|------------------------------|----------------------------------------------------------------------|
|  <b>North East Lincolnshire Council</b><br><a href="http://www.nelincs.gov.uk">www.nelincs.gov.uk</a><br><b>Balfour Beatty</b><br><b>WorkPlace</b><br><b>Working In Partnership</b> | <b>PROJECT</b><br>Off-Street Parking Places<br>Car Park Location |                              |                                                                      |
|                                                                                                                                                                                                                                                                        | <b>TITLE</b><br>15<br>Garden Street<br>Grimsby                   |                              |                                                                      |
|                                                                                                                                                                                                                                                                        | <b>DRAWN</b><br>Pouch                                            | <b>APPROVED</b>              | <b>FILE NAME</b><br>u:\acad\dwgs\tr\tr\601\2011\00 car park location |
|                                                                                                                                                                                                                                                                        | <b>FILE REF.</b><br>TR601                                        | <b>DATE</b><br>December 2011 | <b>DRAWING No.</b><br>TR601/11/15                                    |
| <b>ORIGINAL SIZE</b><br>A4 (210 x 297)                                                                                                                                                                                                                                 |                                                                  | <b>SCALE</b><br>1:1250       |                                                                      |
| <b>CLIENT</b><br>NORTH EAST LINCOLNSHIRE COUNCIL                                                                                                                                                                                                                       |                                                                  |                              |                                                                      |




Mapping material in this plot has been reproduced from the Ordnance Survey Digital Data with the permission of the Controller of HMSO (c).  
 Crown Copyright Reserved 1996, Licence No 100020759  
 Unauthorised reproduction infringes Crown Copyright and may lead to prosecution or civil proceedings.

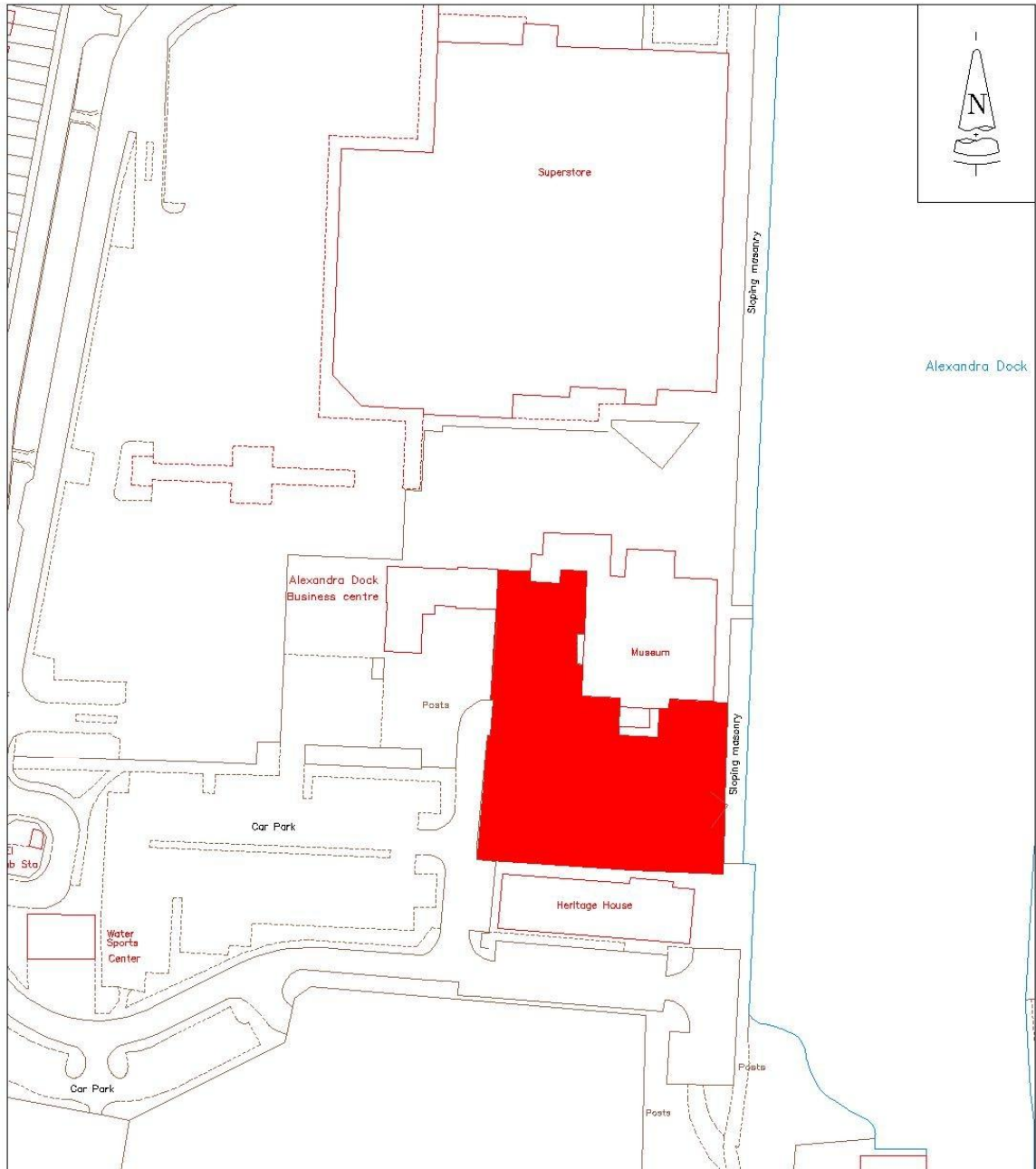
|                                                                                                                                                                                                                                                                                           |                                                                  |                              |                                                                      |
|-------------------------------------------------------------------------------------------------------------------------------------------------------------------------------------------------------------------------------------------------------------------------------------------|------------------------------------------------------------------|------------------------------|----------------------------------------------------------------------|
|  <p><b>North East Lincolnshire Council</b><br/> <a href="http://www.nelincs.gov.uk">www.nelincs.gov.uk</a></p> <p><b>Balfour Beatty</b><br/> <b>WorkPlace</b></p> <p><b>Working In Partnership</b></p> | <b>PROJECT</b><br>Off-Street Parking Places<br>Car Park Location |                              |                                                                      |
|                                                                                                                                                                                                                                                                                           | <b>TITLE</b><br>16<br>Garibaldi Street<br>Grimsby                |                              |                                                                      |
|                                                                                                                                                                                                                                                                                           | <b>DRAWN</b><br>Pouch                                            | <b>APPROVED</b>              | <b>FILE NAME</b><br>u:\acad\dwgs\tr\tr\601\2011\00 car park location |
|                                                                                                                                                                                                                                                                                           | <b>FILE REF.</b><br>TR601                                        | <b>DATE</b><br>December 2011 | <b>DRAWING No.</b>                                                   |
| <b>CLIENT</b><br>NORTH EAST LINCOLNSHIRE COUNCIL                                                                                                                                                                                                                                          | <b>ORIGINAL SIZE</b><br>A4 (210 x 297)                           | <b>SCALE</b><br>1:1250       | TR601/11/16                                                          |





Mapping material in this plot has been reproduced from the Ordnance Survey Digital Data with the permission of the Controller of HMSO (c).  
 Crown Copyright Reserved 1996, Licence No 100020759  
 Unauthorised reproduction infringes Crown Copyright and may lead to prosecution or civil proceedings.

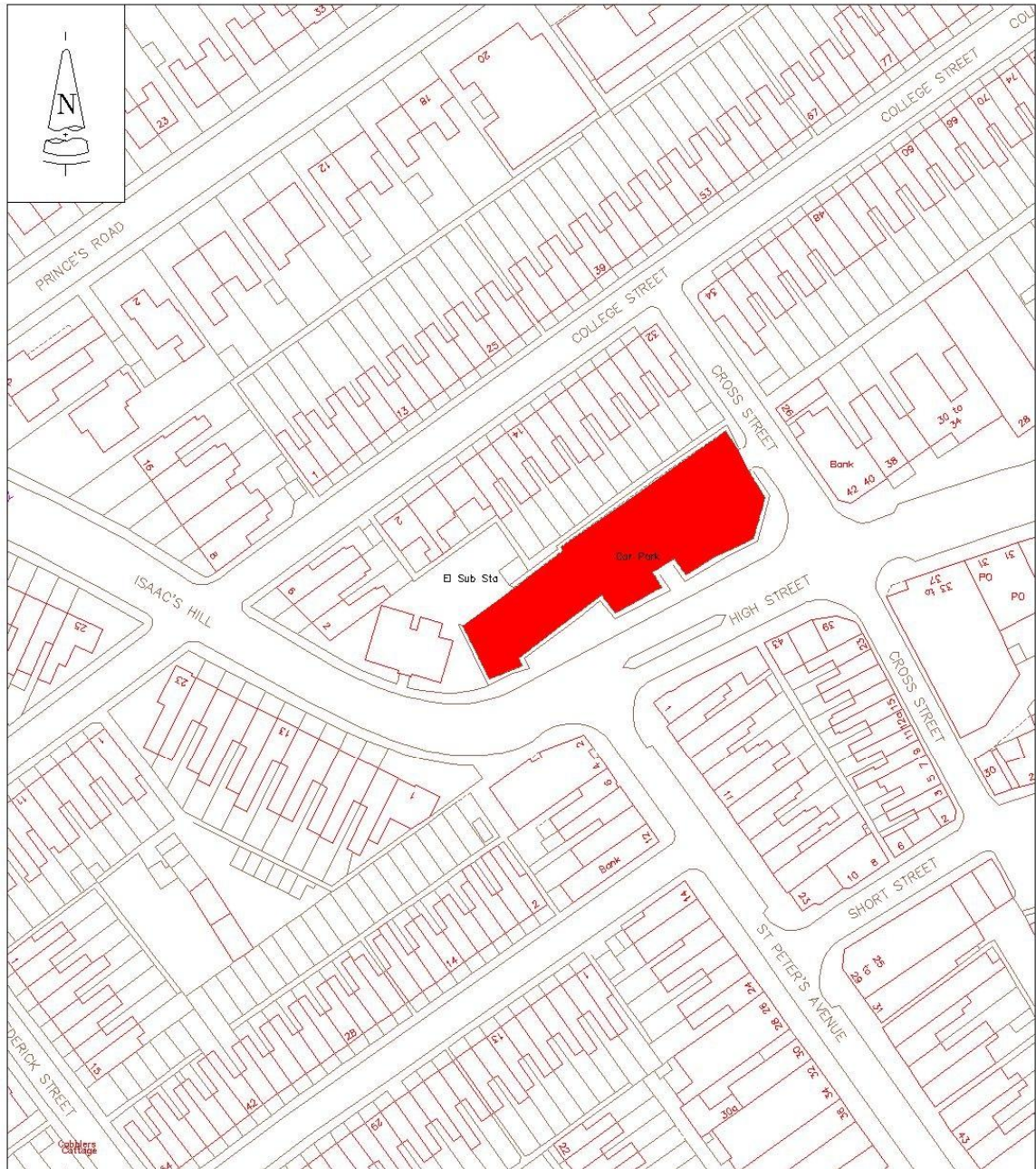
|                                                                                                                                                                |               |         |                |                                                |                                                                                                 |  |
|----------------------------------------------------------------------------------------------------------------------------------------------------------------|---------------|---------|----------------|------------------------------------------------|-------------------------------------------------------------------------------------------------|--|
|  <b>Ballour Beatty</b><br><b>WorkPlace</b><br><b>Working In Partnership</b> |               | PROJECT |                | Off-Street Parking Places<br>Car Park Location |                                                                                                 |  |
|                                                                                                                                                                |               | TITLE   |                | 17<br>Grant Street<br>Cleethorpes              |                                                                                                 |  |
| CLIENT<br>NORTH EAST LINCOLNSHIRE COUNCIL                                                                                                                      | DRAWN         |         | Pouch          |                                                | FILE NAME<br>u:\acad\dwgs\tr\tr\601\2011\00 car park location<br>DRAWING No.<br><br>TR601/11/17 |  |
|                                                                                                                                                                | FILE REF.     |         | TR601          |                                                |                                                                                                 |  |
|                                                                                                                                                                | DATE          |         | December 2011  |                                                |                                                                                                 |  |
|                                                                                                                                                                | ORIGINAL SIZE |         | A4 (210 x 297) |                                                |                                                                                                 |  |
|                                                                                                                                                                |               | SCALE   |                | 1:1250                                         |                                                                                                 |  |




Mapping material in this plot has been reproduced from the Ordnance Survey Digital Data with the permission of the Controller of HMSO (c).  
 Crown Copyright Reserved 1996, Licence No 100020759  
 Unauthorised reproduction infringes Crown Copyright and may lead to prosecution or civil proceedings.

|                                                                                                                                                                                                                                                                        |                                                                  |                              |                                                                       |
|------------------------------------------------------------------------------------------------------------------------------------------------------------------------------------------------------------------------------------------------------------------------|------------------------------------------------------------------|------------------------------|-----------------------------------------------------------------------|
|  <b>North East Lincolnshire Council</b><br><a href="http://www.nelincs.gov.uk">www.nelincs.gov.uk</a><br><b>Balfour Beatty</b><br><b>WorkPlace</b><br><b>Working In Partnership</b> | <b>PROJECT</b><br>Off-Street Parking Places<br>Car Park Location |                              |                                                                       |
|                                                                                                                                                                                                                                                                        | <b>TITLE</b><br>18<br>Heritage Square<br>Grimsby                 |                              |                                                                       |
|                                                                                                                                                                                                                                                                        | <b>DRAWN</b><br>Pouch                                            | <b>APPROVED</b>              | <b>FILE NAME</b><br>u:\acad\dwgs\trf\tr\601\2011\00 car park location |
|                                                                                                                                                                                                                                                                        | <b>FILE REF.</b><br>TR601                                        | <b>DATE</b><br>December 2011 | <b>DRAWING No.</b><br>TR601/11/18                                     |
| <b>ORIGINAL SIZE</b><br>A4 (210 x 297)                                                                                                                                                                                                                                 | <b>SCALE</b><br>1:1250                                           |                              |                                                                       |
| <b>CLIENT</b><br>NORTH EAST LINCOLNSHIRE COUNCIL                                                                                                                                                                                                                       |                                                                  |                              |                                                                       |

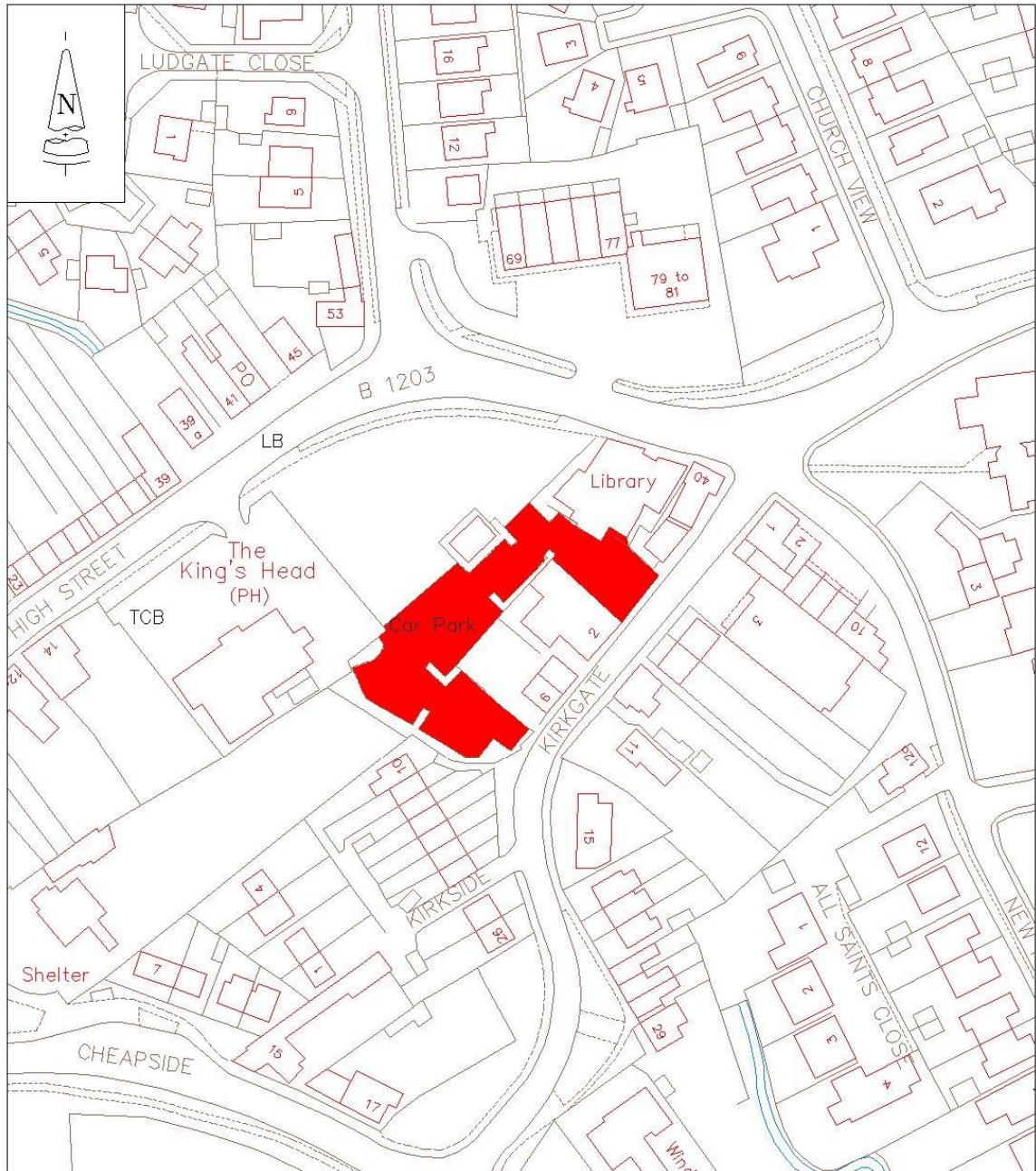





Mapping material in this plot has been reproduced from the Ordnance Survey Digital Data with the permission of the Controller of HMSO (c).  
 Crown Copyright Reserved 1996, Licence No 100020759  
 Unauthorised reproduction infringes Crown Copyright and may lead to prosecution or civil proceedings.

|                                                                                                                                                                                                                                         |                                                                  |                              |                                                                       |
|-----------------------------------------------------------------------------------------------------------------------------------------------------------------------------------------------------------------------------------------|------------------------------------------------------------------|------------------------------|-----------------------------------------------------------------------|
|  <p><b>North East Lincolnshire Council</b><br/>www.nelincs.gov.uk</p> <p><b>Balour Beatty</b><br/>WorkPlace</p> <p><b>Working In Partnership</b></p> | <b>PROJECT</b><br>Off-Street Parking Places<br>Car Park Location |                              |                                                                       |
|                                                                                                                                                                                                                                         | <b>TITLE</b><br>19<br>High Street<br>Cleethorpes                 |                              |                                                                       |
|                                                                                                                                                                                                                                         | <b>DRAWN</b><br>Pouch                                            | <b>APPROVED</b>              | <b>FILE NAME</b><br>u:\acad\dwgs\trf\tr\601\2011\00 car park location |
|                                                                                                                                                                                                                                         | <b>FILE REF.</b><br>TR601                                        | <b>DATE</b><br>December 2011 | <b>DRAWING No.</b><br>TR601/11/19                                     |
| <b>ORIGINAL SIZE</b><br>A4 (210 x 297)                                                                                                                                                                                                  |                                                                  | <b>SCALE</b><br>1:1250       |                                                                       |
| <b>CLIENT</b><br>NORTH EAST LINCOLNSHIRE COUNCIL                                                                                                                                                                                        |                                                                  |                              |                                                                       |

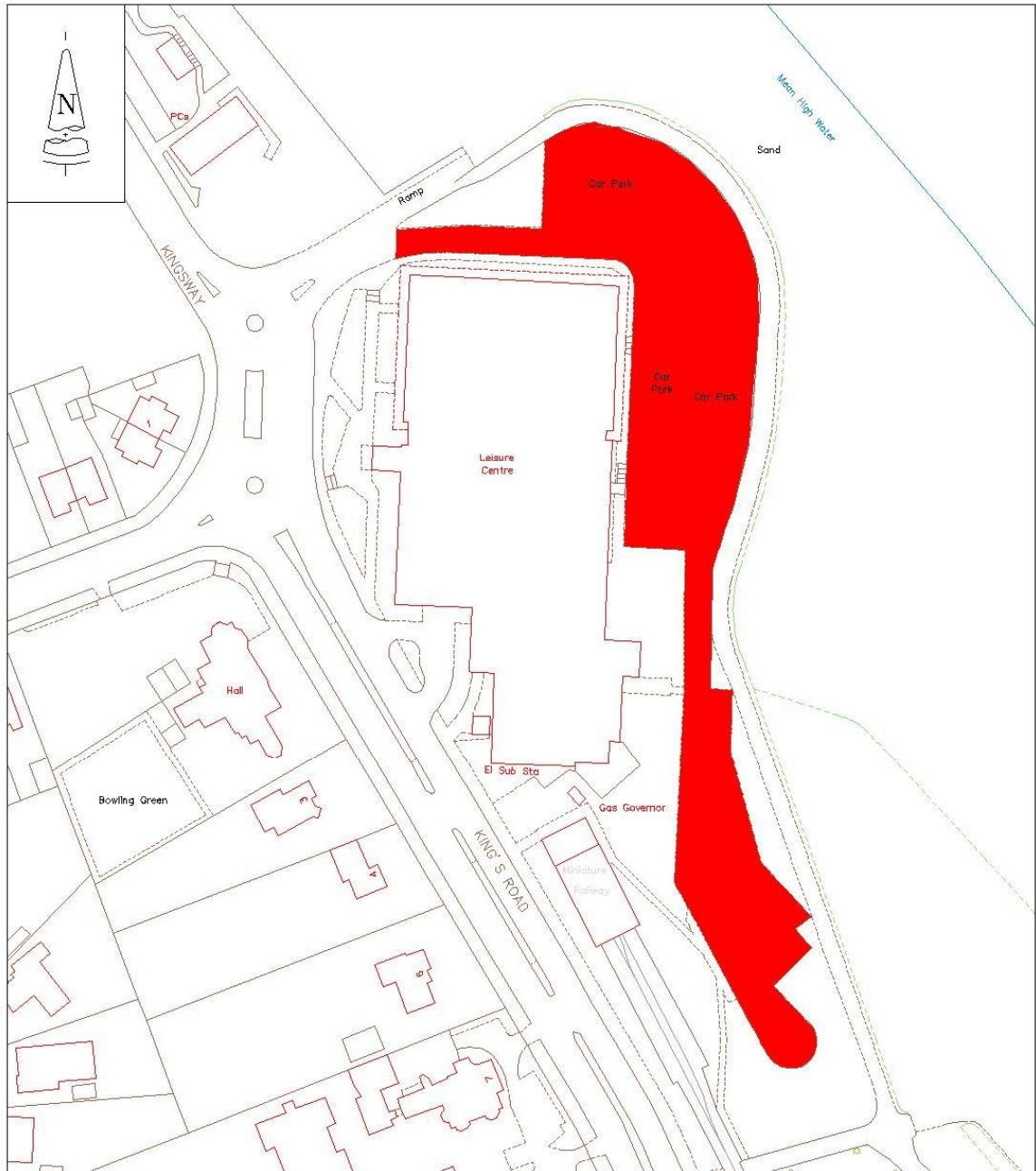




Mapping material in this plot has been reproduced from the Ordnance Survey Digital Data with the permission of the Controller of HMSO (c).  
 Crown Copyright Reserved 1996, Licence No 100020759  
 Unauthorised reproduction infringes Crown Copyright and may lead to prosecution or civil proceedings.

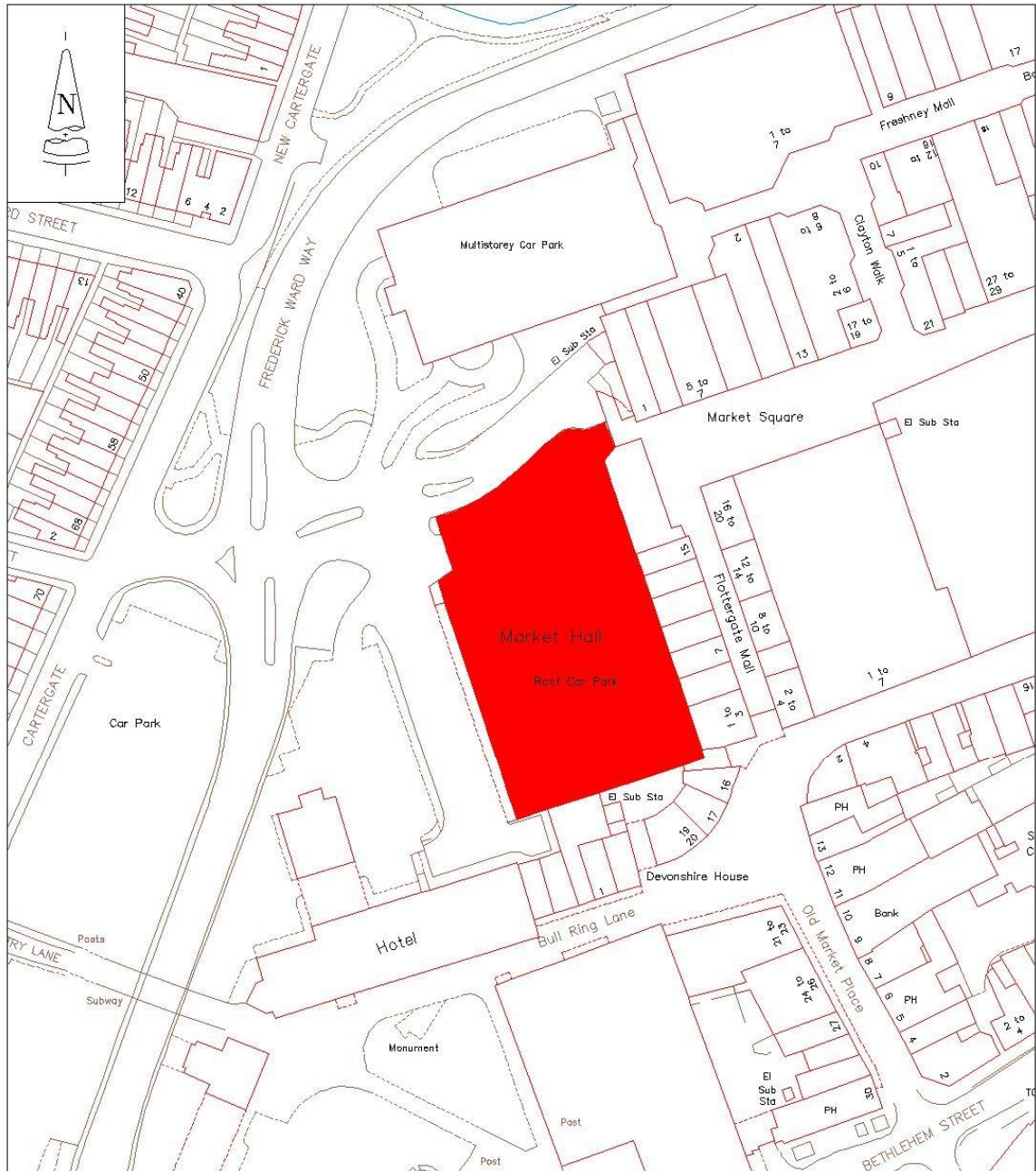
|                                                                                                                                                                                                                                                                        |               |          |                |                                                |                                                                                                  |  |
|------------------------------------------------------------------------------------------------------------------------------------------------------------------------------------------------------------------------------------------------------------------------|---------------|----------|----------------|------------------------------------------------|--------------------------------------------------------------------------------------------------|--|
|  <b>North East Lincolnshire Council</b><br><a href="http://www.nelincs.gov.uk">www.nelincs.gov.uk</a><br><b>Balfour Beatty</b><br><b>WorkPlace</b><br><b>Working In Partnership</b> |               | PROJECT  |                | Off-Street Parking Places<br>Car Park Location |                                                                                                  |  |
|                                                                                                                                                                                                                                                                        |               | TITLE    |                | 20<br>Kirkgate<br>Waltham                      |                                                                                                  |  |
| CLIENT<br>NORTH EAST LINCOLNSHIRE COUNCIL                                                                                                                                                                                                                              | DRAWN         |          | Pouch          |                                                | FILE NAME<br>u:\acad\dwgs\trf\tr\601\2011\00 car park location<br>DRAWING No.<br><br>TR601/11/20 |  |
|                                                                                                                                                                                                                                                                        | FILE REF.     |          | TR601          |                                                |                                                                                                  |  |
|                                                                                                                                                                                                                                                                        | ORIGINAL SIZE |          | A4 (210 x 297) |                                                |                                                                                                  |  |
|                                                                                                                                                                                                                                                                        |               | APPROVED |                | DATE<br>December 2011<br>SCALE<br>1:1250       |                                                                                                  |  |





Mapping material in this plot has been reproduced from the Ordnance Survey Digital Data with the permission of the Controller of HMSO (c).  
 Crown Copyright Reserved 1996, Licence No 100020759  
 Unauthorised reproduction infringes Crown Copyright and may lead to prosecution or civil proceedings.

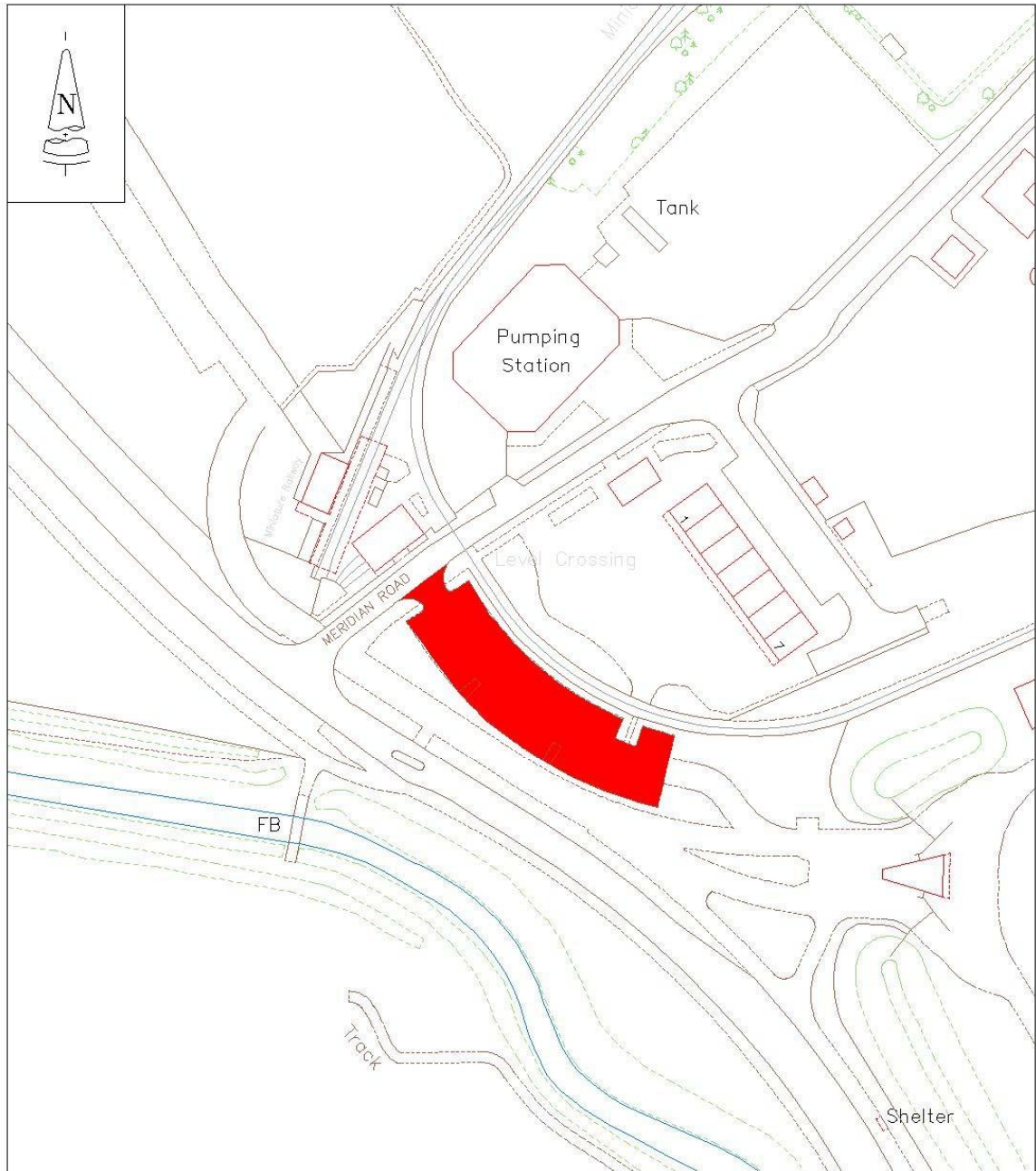
|                                                                                                                                                                                                                                                                                           |                                                                  |                              |                                                                       |
|-------------------------------------------------------------------------------------------------------------------------------------------------------------------------------------------------------------------------------------------------------------------------------------------|------------------------------------------------------------------|------------------------------|-----------------------------------------------------------------------|
|  <p><b>North East Lincolnshire Council</b><br/> <a href="http://www.nelincs.gov.uk">www.nelincs.gov.uk</a></p> <p><b>Balfour Beatty</b><br/> <b>WorkPlace</b></p> <p><b>Working In Partnership</b></p> | <b>PROJECT</b><br>Off-Street Parking Places<br>Car Park Location |                              |                                                                       |
|                                                                                                                                                                                                                                                                                           | <b>TITLE</b><br>21<br>Leisure Centre<br>Cleethorpes              |                              |                                                                       |
|                                                                                                                                                                                                                                                                                           | <b>DRAWN</b><br>Pouch                                            | <b>APPROVED</b>              | <b>FILE NAME</b><br>u:\acad\dwgs\trf\tr\601\2011\00 car park location |
|                                                                                                                                                                                                                                                                                           | <b>FILE REF.</b><br>TR601                                        | <b>DATE</b><br>December 2011 | <b>DRAWING No.</b>                                                    |
| <b>CLIENT</b><br>NORTH EAST LINCOLNSHIRE COUNCIL                                                                                                                                                                                                                                          | <b>ORIGINAL SIZE</b><br>A4 (210 x 297)                           | <b>SCALE</b><br>1:1250       | TR601/11/21                                                           |



Mapping material in this plot has been reproduced from the Ordnance Survey Digital Data with the permission of the Controller of HMSO (c).  
 Crown Copyright Reserved 1996, Licence No 100020759  
 Unauthorised reproduction infringes Crown Copyright and may lead to prosecution or civil proceedings.

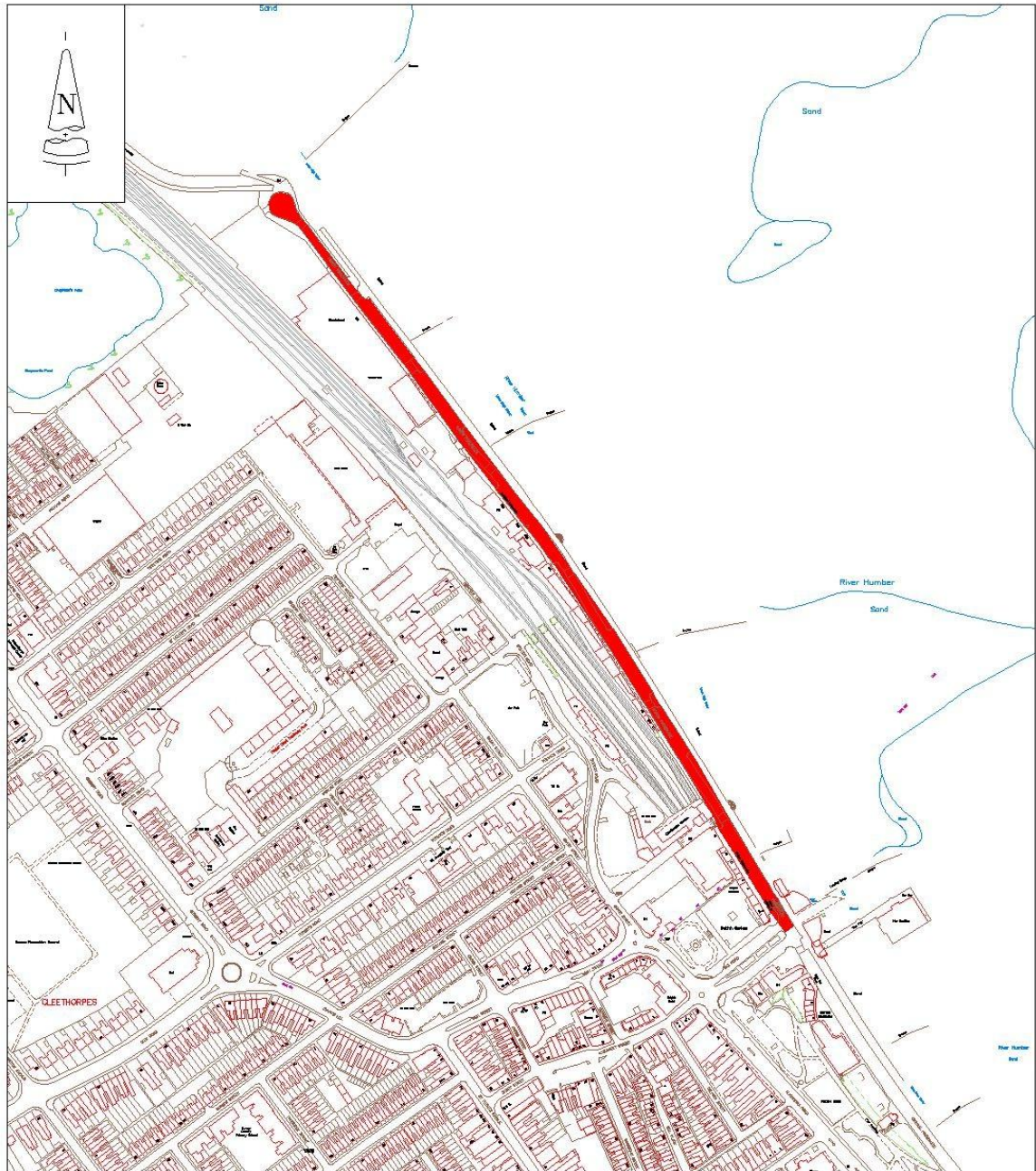
|                                                                                                                                                                                                                                                                        |                                                                  |                             |                                                                   |
|------------------------------------------------------------------------------------------------------------------------------------------------------------------------------------------------------------------------------------------------------------------------|------------------------------------------------------------------|-----------------------------|-------------------------------------------------------------------|
|  <b>North East Lincolnshire Council</b><br><a href="http://www.nelincs.gov.uk">www.nelincs.gov.uk</a><br><b>Balfour Beatty</b><br><b>WorkPlace</b><br><b>Working In Partnership</b> | <b>PROJECT</b><br>Off-Street Parking Places<br>Car Park Location |                             |                                                                   |
|                                                                                                                                                                                                                                                                        | <b>TITLE</b><br>22<br>Market Hall Roof<br>Grimsby                |                             |                                                                   |
|                                                                                                                                                                                                                                                                        | <b>DRAWN</b><br>Pouch                                            | <b>APPROVED</b>             | <b>FILE NAME</b><br>u:\acad\dwgs\tr\601\2011\00 car park location |
|                                                                                                                                                                                                                                                                        | <b>FILE REF.</b><br>TR601                                        | <b>DATE</b><br>January 2012 | <b>DRAWING No.</b><br>TR601/11/22                                 |
| <b>ORIGINAL SIZE</b><br>A4 (210 x 297)                                                                                                                                                                                                                                 |                                                                  |                             | <b>SCALE</b><br>1:1250                                            |
| <b>CLIENT</b><br>NORTH EAST LINCOLNSHIRE COUNCIL                                                                                                                                                                                                                       |                                                                  |                             |                                                                   |






Mapping material in this plot has been reproduced from the Ordnance Survey Digital Data with the permission of the Controller of HMSO (c).  
 Crown Copyright Reserved 1996, Licence No 100020759  
 Unauthorised reproduction infringes Crown Copyright and may lead to prosecution or civil proceedings.

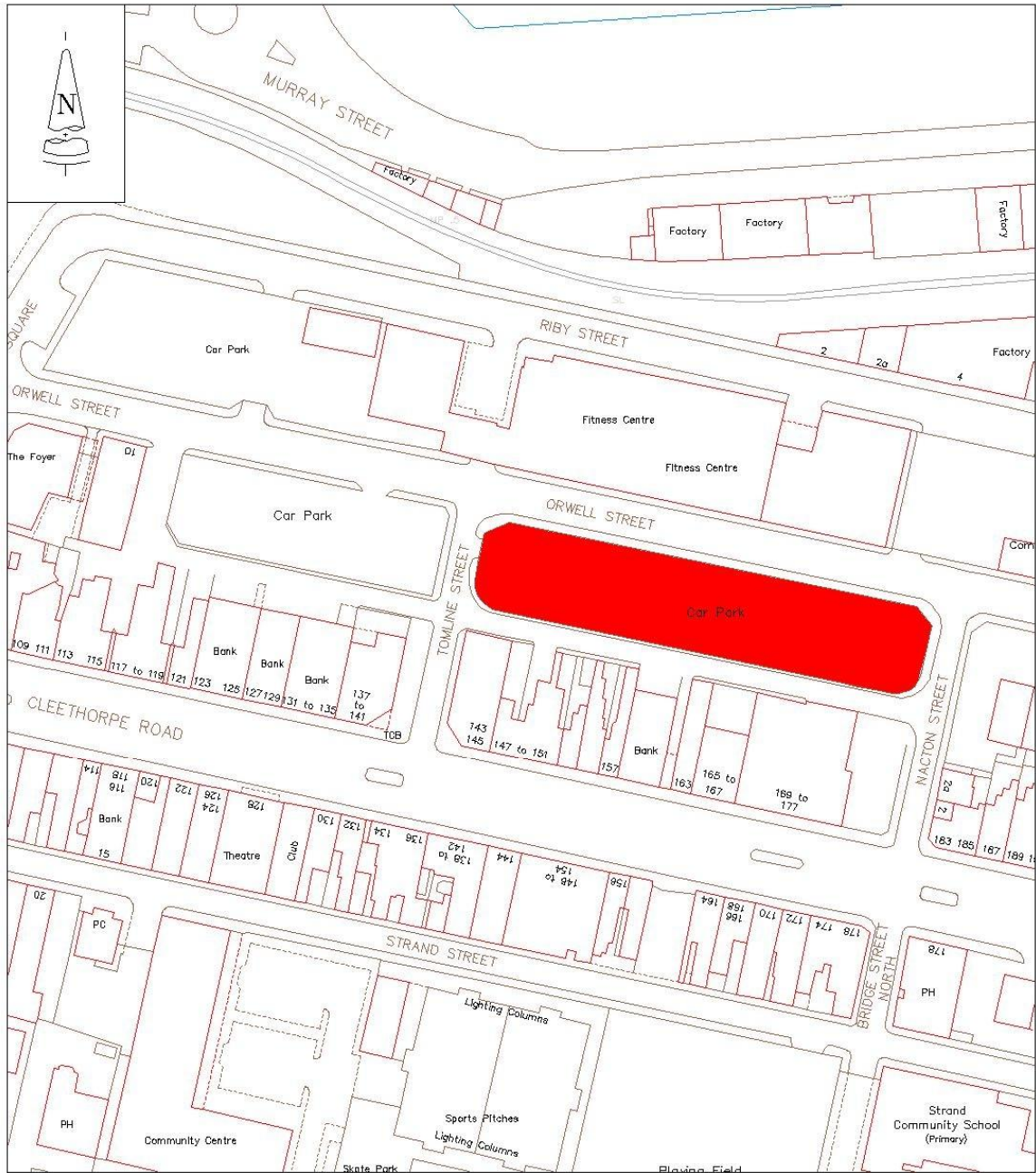
|                                                                                                                                                                                                                                                                                           |                                                                  |                             |                                                                       |
|-------------------------------------------------------------------------------------------------------------------------------------------------------------------------------------------------------------------------------------------------------------------------------------------|------------------------------------------------------------------|-----------------------------|-----------------------------------------------------------------------|
|  <p><b>North East Lincolnshire Council</b><br/> <a href="http://www.nelincs.gov.uk">www.nelincs.gov.uk</a></p> <p><b>Balfour Beatty</b><br/> <b>WorkPlace</b></p> <p><b>Working In Partnership</b></p> | <b>PROJECT</b><br>Off-Street Parking Places<br>Car Park Location |                             |                                                                       |
|                                                                                                                                                                                                                                                                                           | <b>TITLE</b><br>23<br>Meridian Road<br>Cleethorpes               |                             |                                                                       |
|                                                                                                                                                                                                                                                                                           | <b>DRAWN</b><br>Pouch                                            | <b>APPROVED</b>             | <b>FILE NAME</b><br>u:\acad\dwgs\trf\tr\601\2011\00 car park location |
|                                                                                                                                                                                                                                                                                           | <b>FILE REF.</b><br>TR601                                        | <b>DATE</b><br>January 2012 | <b>DRAWING No.</b>                                                    |
| <b>CLIENT</b><br>NORTH EAST LINCOLNSHIRE COUNCIL                                                                                                                                                                                                                                          | <b>ORIGINAL SIZE</b><br>A4 (210 x 297)                           | <b>SCALE</b><br>1:1250      | TR601/11/23                                                           |



Mapping material in this plot has been reproduced from the Ordnance Survey Digital Data with the permission of the Controller of HMSO (c).  
 Crown Copyright Reserved 1996, Licence No 100020759  
 Unauthorised reproduction infringes Crown Copyright and may lead to prosecution or civil proceedings.

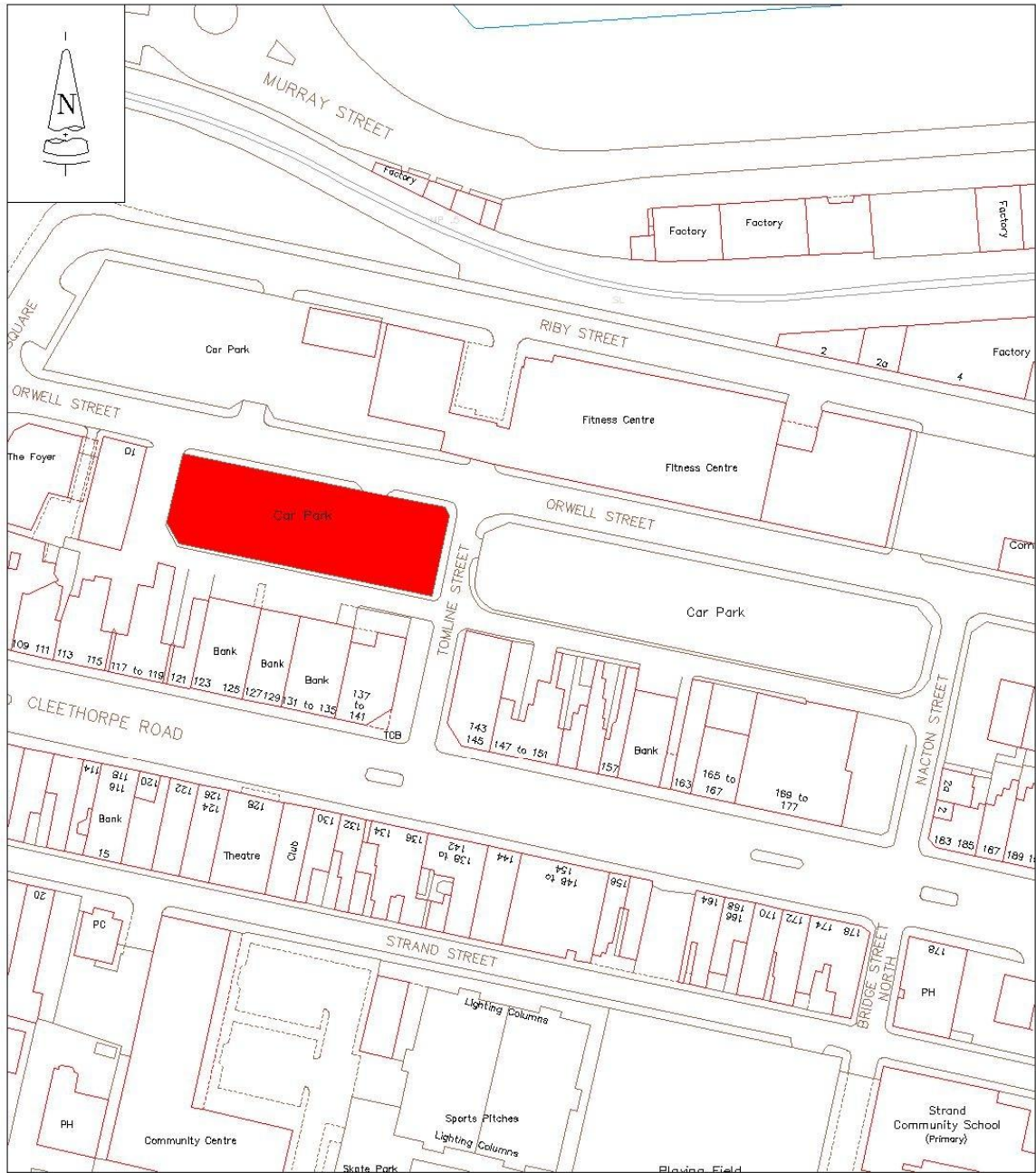
|                                                                                                                                                                                                                                                                        |                                                |              |                                                   |
|------------------------------------------------------------------------------------------------------------------------------------------------------------------------------------------------------------------------------------------------------------------------|------------------------------------------------|--------------|---------------------------------------------------|
|  <b>North East Lincolnshire Council</b><br><a href="http://www.nelincs.gov.uk">www.nelincs.gov.uk</a><br><b>Balfour Beatty</b><br><b>WorkPlace</b><br><b>Working In Partnership</b> | PROJECT                                        |              |                                                   |
|                                                                                                                                                                                                                                                                        | Off-Street Parking Places<br>Car Park Location |              |                                                   |
|                                                                                                                                                                                                                                                                        | TITLE                                          |              |                                                   |
|                                                                                                                                                                                                                                                                        | 24<br>North Promenade<br>Cleethorpes           |              |                                                   |
| CLIENT<br>NORTH EAST LINCOLNSHIRE COUNCIL                                                                                                                                                                                                                              | DRAWN                                          | APPROVED     | FILE NAME                                         |
|                                                                                                                                                                                                                                                                        | Pouch                                          |              | u:\acad\dwgs\trf\tr\601\2011\00 car park location |
|                                                                                                                                                                                                                                                                        | FILE REF.                                      | DATE         | DRAWING No.                                       |
|                                                                                                                                                                                                                                                                        | TR601                                          | January 2012 |                                                   |
|                                                                                                                                                                                                                                                                        | ORIGINAL SIZE                                  | SCALE        |                                                   |
|                                                                                                                                                                                                                                                                        | A4 (210 x 297)                                 | 1:5000       | TR601/11/24                                       |





Mapping material in this plot has been reproduced from the Ordnance Survey Digital Data with the permission of the Controller of HMSO (c).  
 Crown Copyright Reserved 1996, Licence No 100020759  
 Unauthorised reproduction infringes Crown Copyright and may lead to prosecution or civil proceedings.

|                                                                                                                                                                |              |                                                  |  |
|----------------------------------------------------------------------------------------------------------------------------------------------------------------|--------------|--------------------------------------------------|--|
|  <b>Ballour Beatty</b><br><b>WorkPlace</b><br><b>Working In Partnership</b> |              | PROJECT                                          |  |
|                                                                                                                                                                |              | Off-Street Parking Places<br>Car Park Location   |  |
| CLIENT                                                                                                                                                         |              | TITLE                                            |  |
| NORTH EAST LINCOLNSHIRE COUNCIL                                                                                                                                |              | 25<br>Orwell Street (East)<br>Grimsby            |  |
| DRAWN                                                                                                                                                          | APPROVED     | FILE NAME                                        |  |
| Pouch                                                                                                                                                          |              | u:\acad\dwgs\tr\tr\601\2011\00 car park location |  |
| FILE REF.                                                                                                                                                      | DATE         | DRAWING No.                                      |  |
| TR601                                                                                                                                                          | January 2012 |                                                  |  |
| ORIGINAL SIZE                                                                                                                                                  | SCALE        |                                                  |  |
| A4 (210 x 297)                                                                                                                                                 | 1:1250       | TR601/11/25                                      |  |

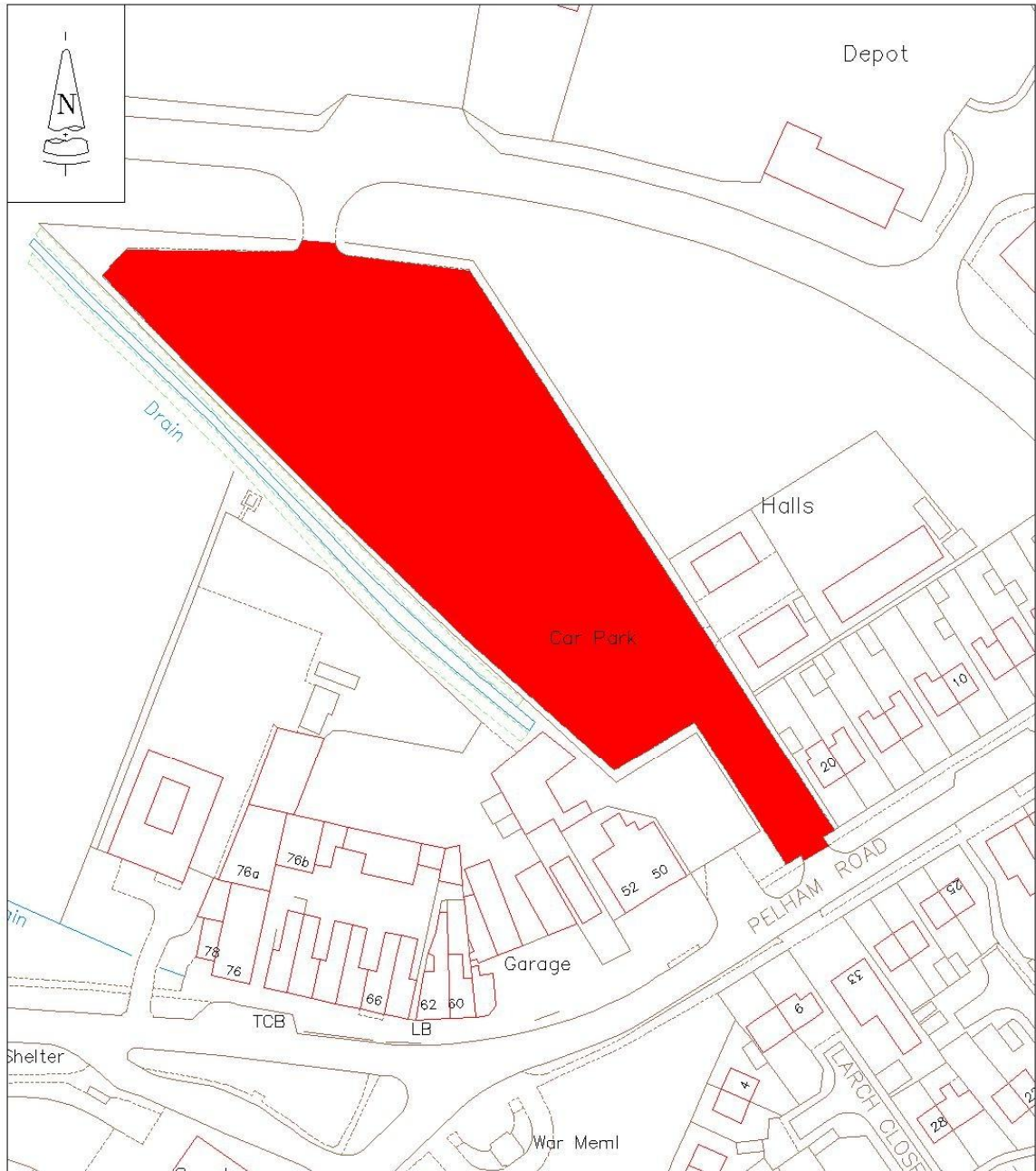


Mapping material in this plot has been reproduced from the Ordnance Survey Digital Data with the permission of the Controller of HMSO (c).  
 Crown Copyright Reserved 1996, Licence No 100020759  
 Unauthorised reproduction infringes Crown Copyright and may lead to prosecution or civil proceedings.

|                                                                                                                                                                |                                                |              |                                                  |
|----------------------------------------------------------------------------------------------------------------------------------------------------------------|------------------------------------------------|--------------|--------------------------------------------------|
|  <b>Ballour Beatty</b><br><b>WorkPlace</b><br><b>Working In Partnership</b> | PROJECT                                        |              |                                                  |
|                                                                                                                                                                | Off-Street Parking Places<br>Car Park Location |              |                                                  |
|                                                                                                                                                                | TITLE                                          |              |                                                  |
|                                                                                                                                                                | 26<br>Orwell Street (West)<br>Grimsby          |              |                                                  |
|                                                                                                                                                                | DRAWN                                          |              |                                                  |
| Pouch                                                                                                                                                          |                                                | APPROVED     | FILE NAME                                        |
| FILE REF.                                                                                                                                                      |                                                | DATE         | u:\acad\dwgs\tr\tr\601\2011\00 car park location |
| TR601                                                                                                                                                          |                                                | January 2012 | DRAWING No.                                      |
| ORIGINAL SIZE                                                                                                                                                  |                                                | SCALE        | TR601/11/26                                      |
| A4 (210 x 297)                                                                                                                                                 |                                                | 1:1250       |                                                  |

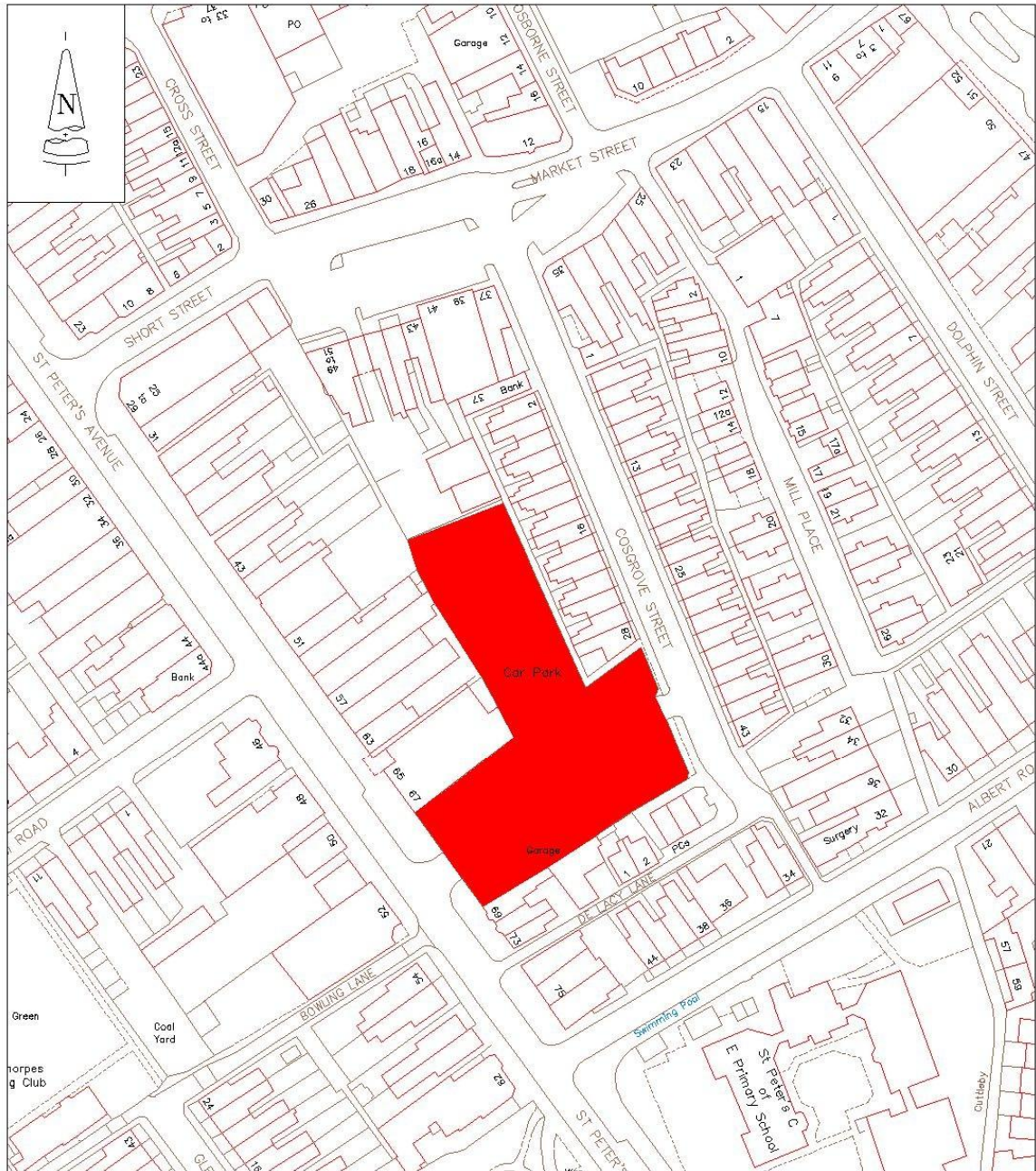
CLIENT NORTH EAST LINCOLNSHIRE COUNCIL





Mapping material in this plot has been reproduced from the Ordnance Survey Digital Data with the permission of the Controller of HMSO (c).  
 Crown Copyright Reserved 1996, Licence No 100020759  
 Unauthorised reproduction infringes Crown Copyright and may lead to prosecution or civil proceedings.

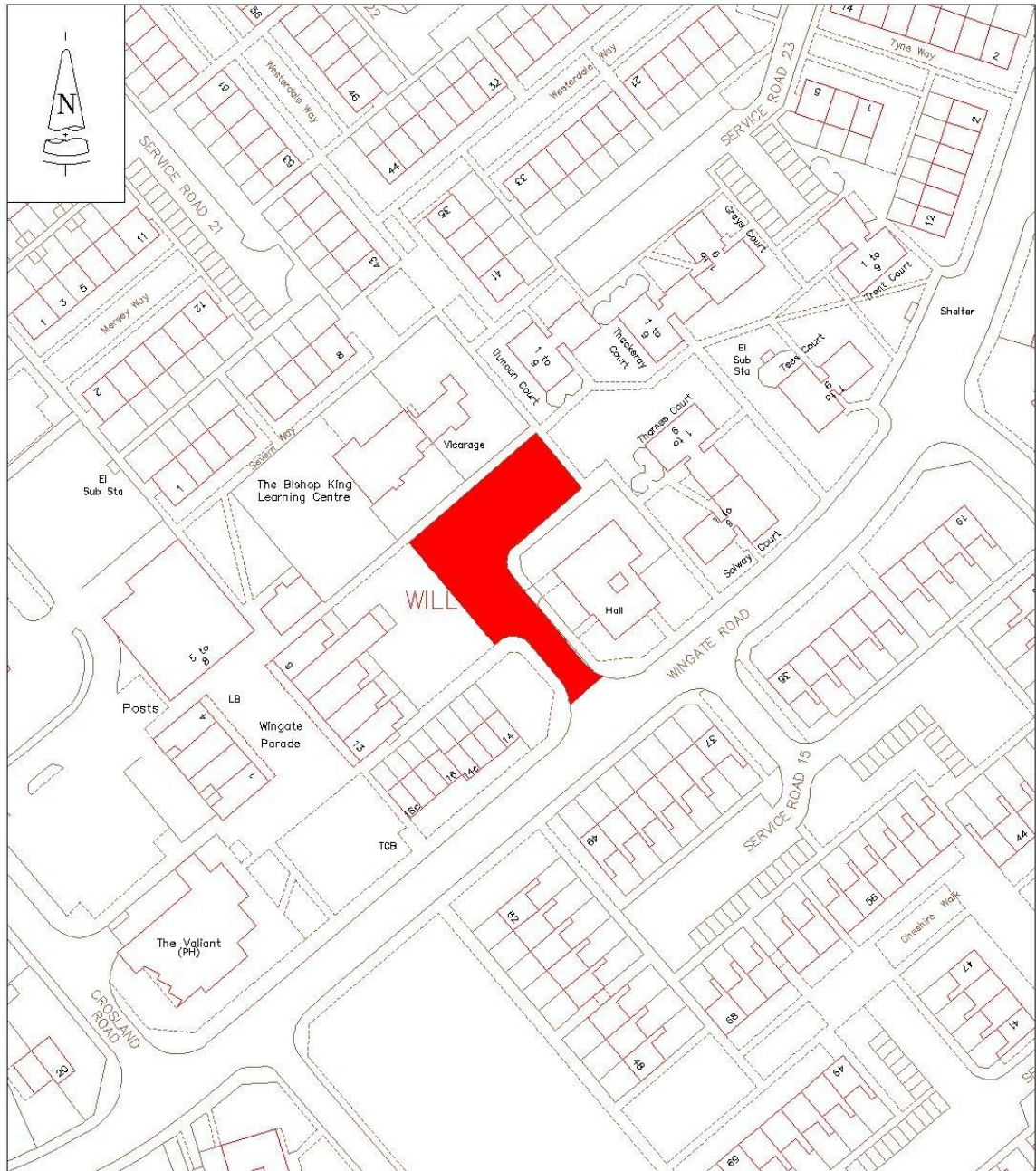
|                                                                                                                                                                                                                                                                        |                                                                  |                             |                                                                       |
|------------------------------------------------------------------------------------------------------------------------------------------------------------------------------------------------------------------------------------------------------------------------|------------------------------------------------------------------|-----------------------------|-----------------------------------------------------------------------|
|  <b>North East Lincolnshire Council</b><br><a href="http://www.nelincs.gov.uk">www.nelincs.gov.uk</a><br><b>Balfour Beatty</b><br><b>WorkPlace</b><br><b>Working In Partnership</b> | <b>PROJECT</b><br>Off-Street Parking Places<br>Car Park Location |                             |                                                                       |
|                                                                                                                                                                                                                                                                        | <b>TITLE</b><br>27<br>Pelham Road Lorry Park<br>Immingham        |                             |                                                                       |
|                                                                                                                                                                                                                                                                        | <b>DRAWN</b><br>Pouch                                            | <b>APPROVED</b>             | <b>FILE NAME</b><br>u:\acad\dwgs\trf\tr\601\2011\00 car park location |
|                                                                                                                                                                                                                                                                        | <b>FILE REF.</b><br>TR601                                        | <b>DATE</b><br>January 2012 | <b>DRAWING No.</b><br>TR601/11/27                                     |
| <b>CLIENT</b><br>NORTH EAST LINCOLNSHIRE COUNCIL                                                                                                                                                                                                                       | <b>ORIGINAL SIZE</b><br>A4 (210 x 297)                           | <b>SCALE</b><br>1:1250      |                                                                       |




Mapping material in this plot has been reproduced from the Ordnance Survey Digital Data with the permission of the Controller of HMSO (c).  
 Crown Copyright Reserved 1996, Licence No 100020759  
 Unauthorised reproduction infringes Crown Copyright and may lead to prosecution or civil proceedings.

|                                                                                                                                                                |                                                |              |                                                  |
|----------------------------------------------------------------------------------------------------------------------------------------------------------------|------------------------------------------------|--------------|--------------------------------------------------|
|  <b>Ballour Beatty</b><br><b>WorkPlace</b><br><b>Working In Partnership</b> | PROJECT                                        |              |                                                  |
|                                                                                                                                                                | Off-Street Parking Places<br>Car Park Location |              |                                                  |
|                                                                                                                                                                | TITLE                                          |              |                                                  |
|                                                                                                                                                                | 28<br>St. Peter's Avenue<br>Cleethorpes        |              |                                                  |
| CLIENT<br>NORTH EAST LINCOLNSHIRE COUNCIL                                                                                                                      | DRAWN                                          | APPROVED     | FILE NAME                                        |
|                                                                                                                                                                | Pouch                                          |              | u:\acad\dwgs\tr\tr\601\2011\00 car park location |
|                                                                                                                                                                | FILE REF.                                      | DATE         | DRAWING No.                                      |
|                                                                                                                                                                | TR601                                          | January 2012 |                                                  |
|                                                                                                                                                                | ORIGINAL SIZE                                  | SCALE        |                                                  |
|                                                                                                                                                                | A4 (210 x 297)                                 | 1:1250       | TR601/11/28                                      |

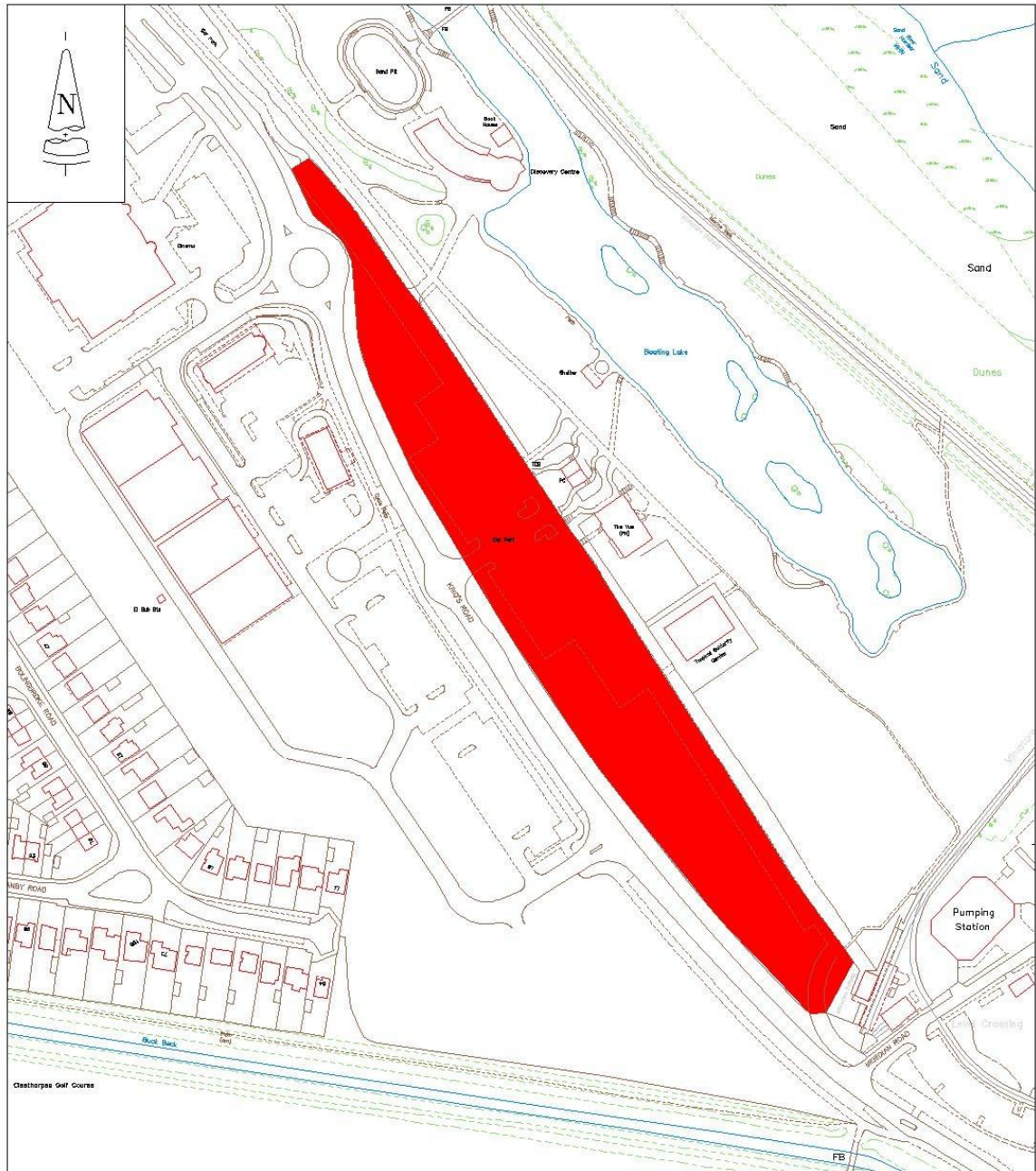





Mapping material in this plot has been reproduced from the Ordnance Survey Digital Data with the permission of the Controller of HMSO (c).  
 Crown Copyright Reserved 1996, Licence No 100020759  
 Unauthorised reproduction infringes Crown Copyright and may lead to prosecution or civil proceedings.

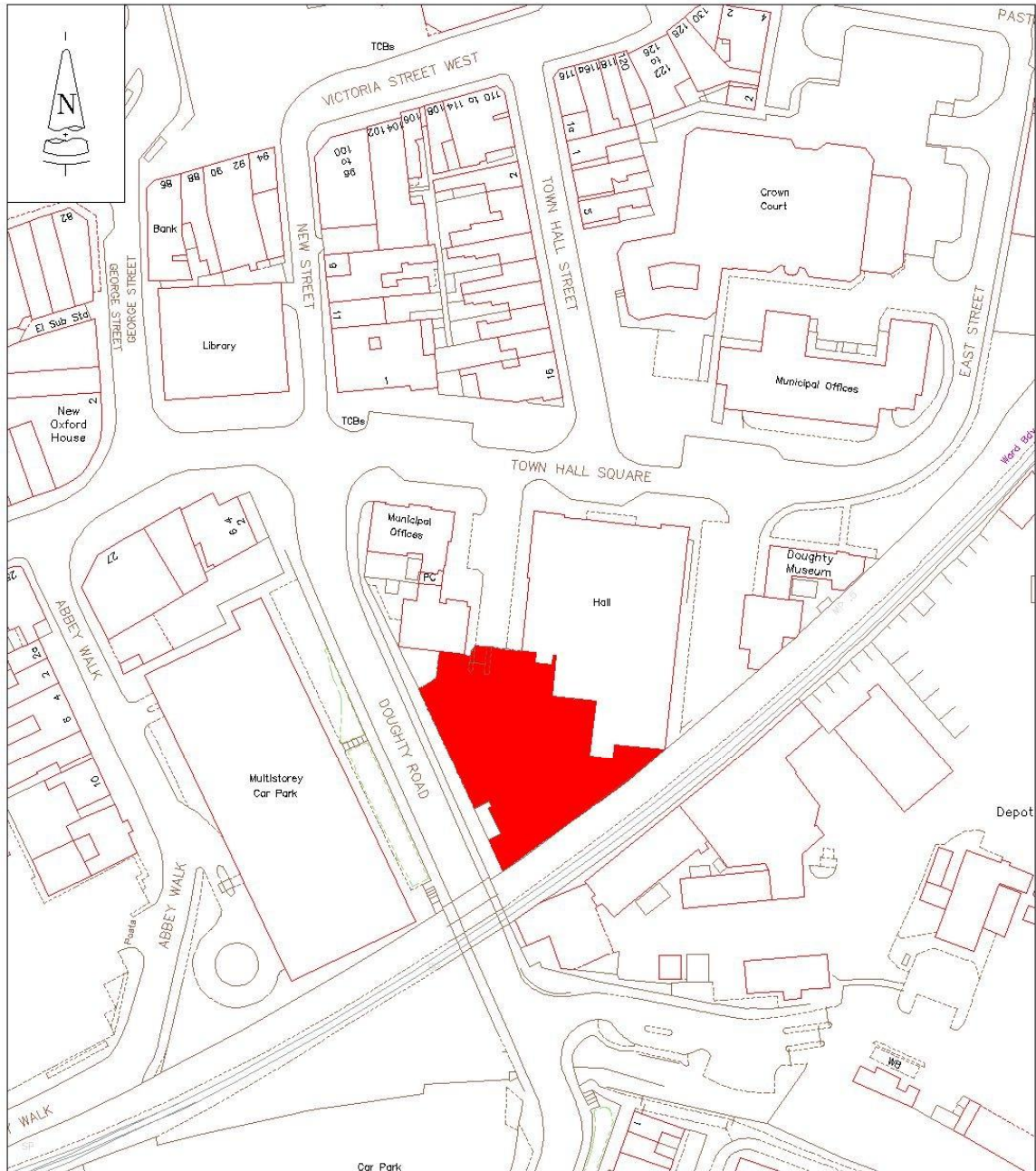
|                                                                                                                                                                                                                                                                        |                                                                  |                             |                                                                      |
|------------------------------------------------------------------------------------------------------------------------------------------------------------------------------------------------------------------------------------------------------------------------|------------------------------------------------------------------|-----------------------------|----------------------------------------------------------------------|
|  <b>North East Lincolnshire Council</b><br><a href="http://www.nelincs.gov.uk">www.nelincs.gov.uk</a><br><b>Balfour Beatty</b><br><b>WorkPlace</b><br><b>Working In Partnership</b> | <b>PROJECT</b><br>Off-Street Parking Places<br>Car Park Location |                             |                                                                      |
|                                                                                                                                                                                                                                                                        | <b>TITLE</b><br>29<br>Thames Court<br>Grimsby                    |                             |                                                                      |
|                                                                                                                                                                                                                                                                        | <b>DRAWN</b><br>Pouch                                            | <b>APPROVED</b>             | <b>FILE NAME</b><br>u:\acad\dwgs\tr\tr\601\2011\00 car park location |
|                                                                                                                                                                                                                                                                        | <b>FILE REF.</b><br>TR601                                        | <b>DATE</b><br>January 2012 | <b>DRAWING No.</b><br>TR601/11/29                                    |
| <b>ORIGINAL SIZE</b><br>A4 (210 x 297)                                                                                                                                                                                                                                 |                                                                  | <b>SCALE</b><br>1:1250      |                                                                      |
| <b>CLIENT</b><br>NORTH EAST LINCOLNSHIRE COUNCIL                                                                                                                                                                                                                       |                                                                  |                             |                                                                      |





Mapping material in this plot has been reproduced from the Ordnance Survey Digital Data with the permission of the Controller of HMSO (c).  
 Crown Copyright Reserved 1996, Licence No 100020759  
 Unauthorised reproduction infringes Crown Copyright and may lead to prosecution or civil proceedings.

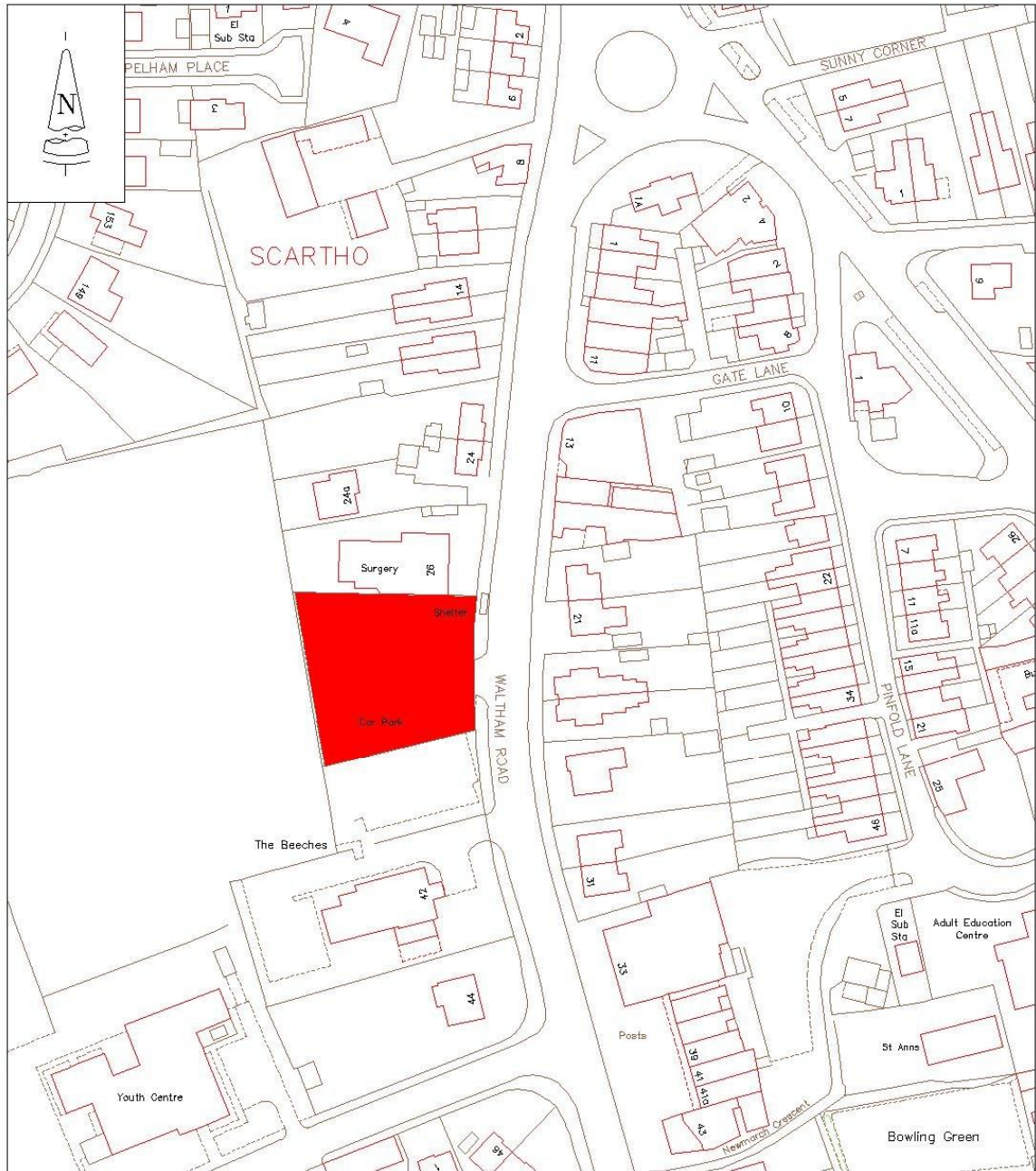
|                                                                                                                                                                                                                                                                        |               |         |                |                                                |                                                                                             |
|------------------------------------------------------------------------------------------------------------------------------------------------------------------------------------------------------------------------------------------------------------------------|---------------|---------|----------------|------------------------------------------------|---------------------------------------------------------------------------------------------|
|  <b>North East Lincolnshire Council</b><br><a href="http://www.nelincs.gov.uk">www.nelincs.gov.uk</a><br><b>Balfour Beatty</b><br><b>WorkPlace</b><br><b>Working In Partnership</b> |               | PROJECT |                | Off-Street Parking Places<br>Car Park Location |                                                                                             |
|                                                                                                                                                                                                                                                                        |               | TITLE   |                | 30<br>Thrunscoe Lane<br>Cleethorpes            |                                                                                             |
| CLIENT<br>NORTH EAST LINCOLNSHIRE COUNCIL                                                                                                                                                                                                                              | DRAWN         |         | Pouch          |                                                | APPROVED                                                                                    |
|                                                                                                                                                                                                                                                                        | FILE REF.     |         | TR601          |                                                | DATE<br>January 2012                                                                        |
|                                                                                                                                                                                                                                                                        | ORIGINAL SIZE |         | A4 (210 x 297) |                                                | SCALE<br>1:2500                                                                             |
|                                                                                                                                                                                                                                                                        |               |         |                |                                                | FILE NAME<br>u:\acad\dwgs\tr\tr\601\2011\00 car park location<br>DRAWING No.<br>TR601/11/30 |



Mapping material in this plot has been reproduced from the Ordnance Survey Digital Data with the permission of the Controller of HMSO (c).  
 Crown Copyright Reserved 1996, Licence No 100020759  
 Unauthorised reproduction infringes Crown Copyright and may lead to prosecution or civil proceedings.

|                                                                                                                                                                                                                                                                        |                                                                  |                             |                                                                      |
|------------------------------------------------------------------------------------------------------------------------------------------------------------------------------------------------------------------------------------------------------------------------|------------------------------------------------------------------|-----------------------------|----------------------------------------------------------------------|
|  <b>North East Lincolnshire Council</b><br><a href="http://www.nelincs.gov.uk">www.nelincs.gov.uk</a><br><b>Balfour Beatty</b><br><b>WorkPlace</b><br><b>Working In Partnership</b> | <b>PROJECT</b><br>Off-Street Parking Places<br>Car Park Location |                             |                                                                      |
|                                                                                                                                                                                                                                                                        | <b>TITLE</b><br>31<br>Town Hall<br>Grimsby                       |                             |                                                                      |
|                                                                                                                                                                                                                                                                        | <b>DRAWN</b><br>Pouch                                            | <b>APPROVED</b>             | <b>FILE NAME</b><br>u:\acad\dwgs\tr\tr\601\2011\00 car park location |
|                                                                                                                                                                                                                                                                        | <b>FILE REF.</b><br>TR601                                        | <b>DATE</b><br>January 2012 | <b>DRAWING No.</b>                                                   |
|                                                                                                                                                                                                                                                                        | <b>ORIGINAL SIZE</b><br>A4 (210 x 297)                           | <b>SCALE</b><br>1:1250      | TR601/11/31                                                          |
| <b>CLIENT</b><br>NORTH EAST LINCOLNSHIRE COUNCIL                                                                                                                                                                                                                       |                                                                  |                             |                                                                      |

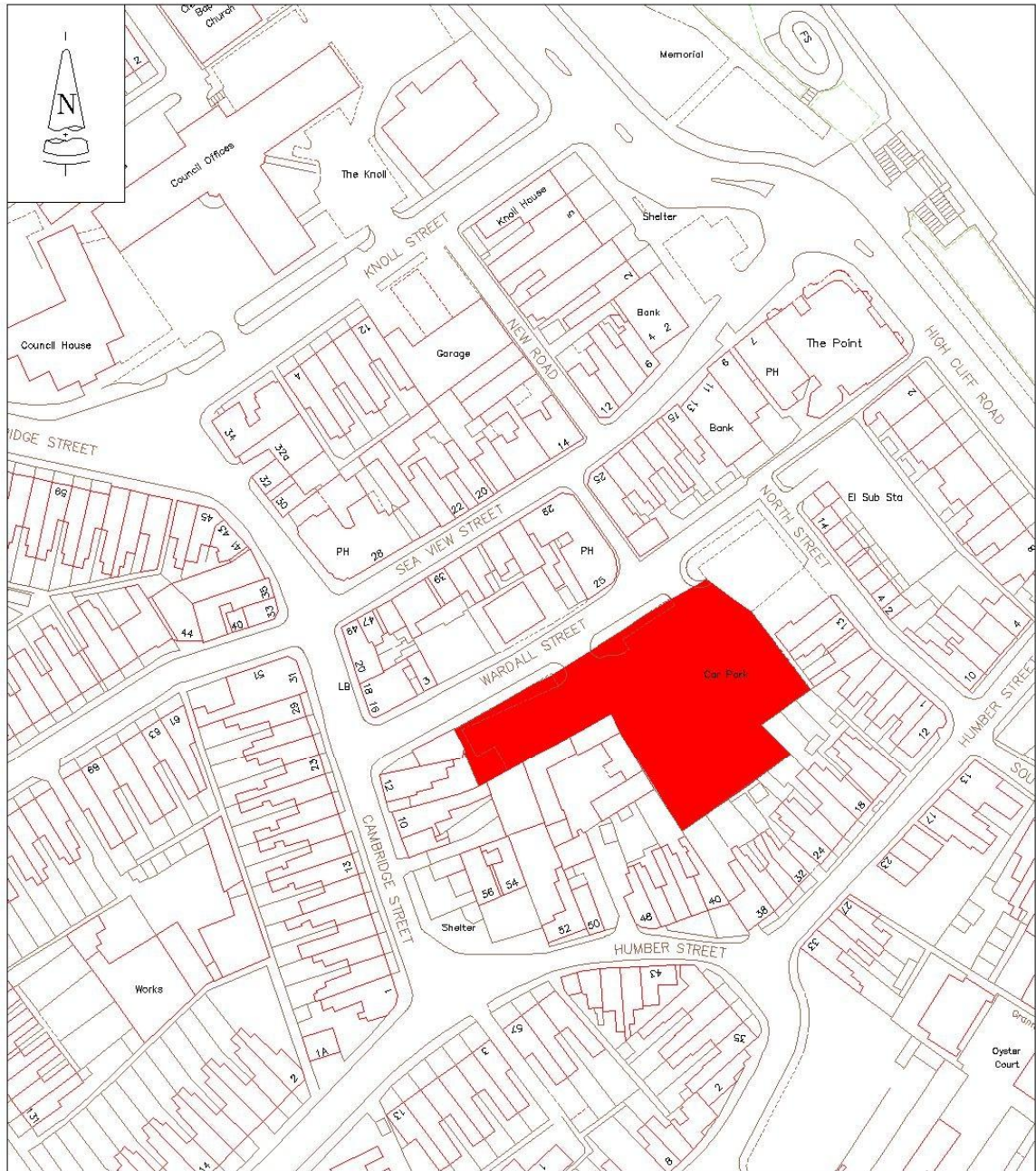




Mapping material in this plot has been reproduced from the Ordnance Survey Digital Data with the permission of the Controller of HMSO (c).  
 Crown Copyright Reserved 1996, Licence No 100020759  
 Unauthorised reproduction infringes Crown Copyright and may lead to prosecution or civil proceedings.

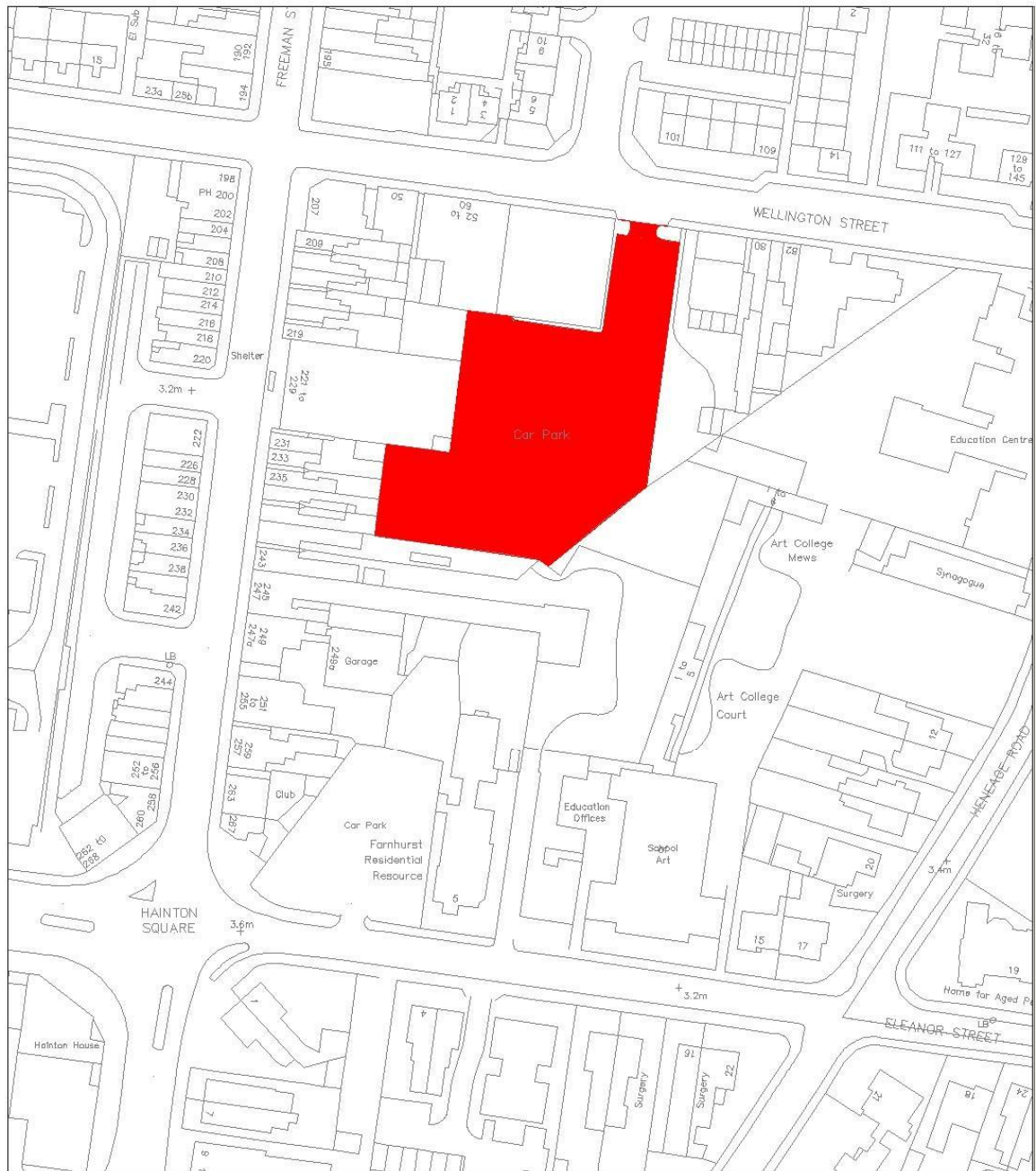
|                                                                                                                                                                                                                                                                        |                                                                  |                             |                                                                      |
|------------------------------------------------------------------------------------------------------------------------------------------------------------------------------------------------------------------------------------------------------------------------|------------------------------------------------------------------|-----------------------------|----------------------------------------------------------------------|
|  <b>North East Lincolnshire Council</b><br><a href="http://www.nelincs.gov.uk">www.nelincs.gov.uk</a><br><b>Balfour Beatty</b><br><b>WorkPlace</b><br><b>Working In Partnership</b> | <b>PROJECT</b><br>Off-Street Parking Places<br>Car Park Location |                             |                                                                      |
|                                                                                                                                                                                                                                                                        | <b>TITLE</b><br>32<br>Waltham Road<br>Grimsby                    |                             |                                                                      |
|                                                                                                                                                                                                                                                                        | <b>DRAWN</b><br>Pouch                                            | <b>APPROVED</b>             | <b>FILE NAME</b><br>u:\acad\dwgs\tr\tr\601\2011\00 car park location |
|                                                                                                                                                                                                                                                                        | <b>FILE REF.</b><br>TR601                                        | <b>DATE</b><br>January 2012 | <b>DRAWING No.</b><br>TR601/11/32                                    |
| <b>ORIGINAL SIZE</b><br>A4 (210 x 297)                                                                                                                                                                                                                                 |                                                                  | <b>SCALE</b><br>1:1250      |                                                                      |
| <b>CLIENT</b><br>NORTH EAST LINCOLNSHIRE COUNCIL                                                                                                                                                                                                                       |                                                                  |                             |                                                                      |





Mapping material in this plot has been reproduced from the Ordnance Survey Digital Data with the permission of the Controller of HMSO (c).  
 Crown Copyright Reserved 1996, Licence No 100020759  
 Unauthorised reproduction infringes Crown Copyright and may lead to prosecution or civil proceedings.

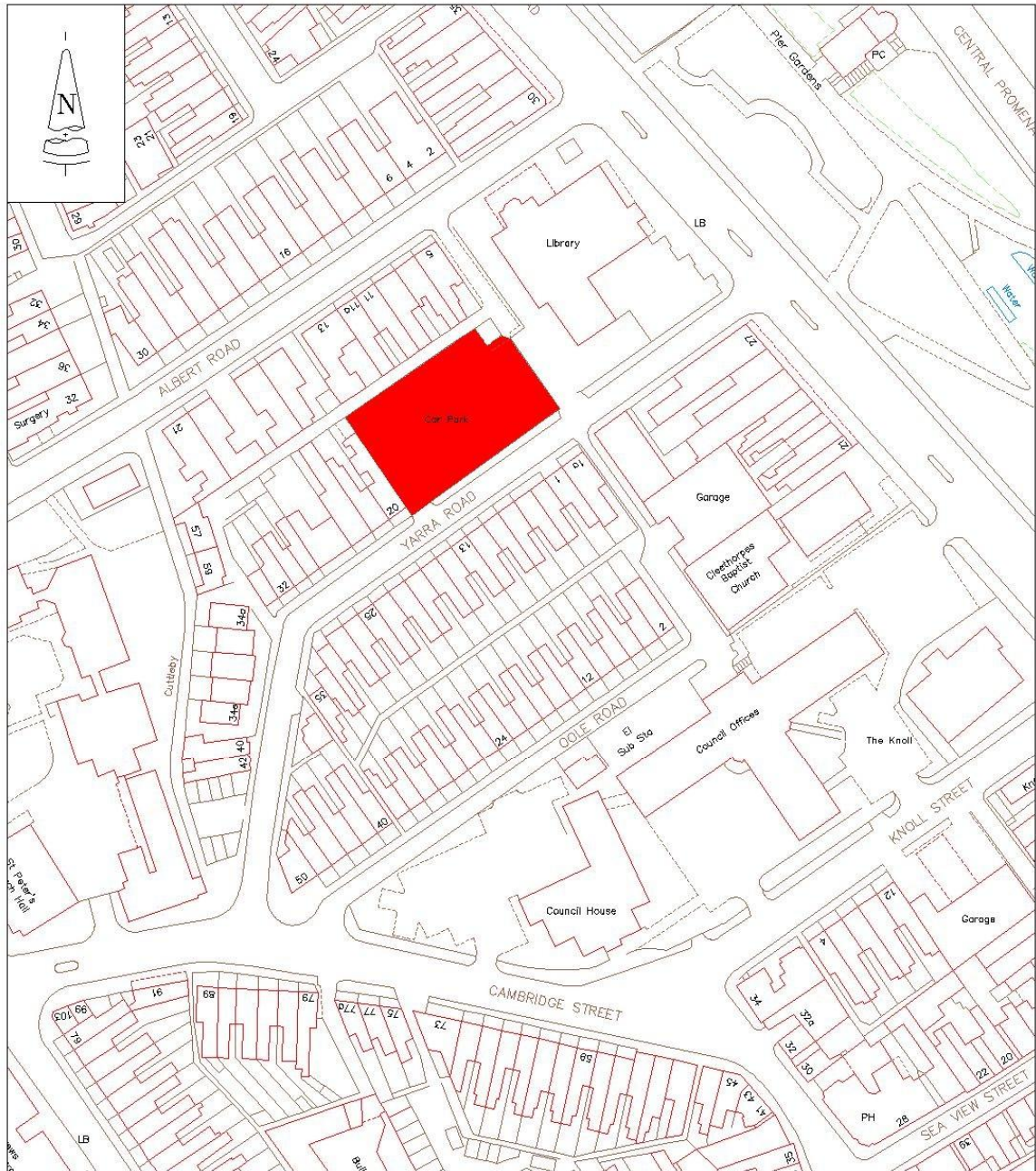
|                                                                                                                                                                |                                 |                                                           |                                                                |
|----------------------------------------------------------------------------------------------------------------------------------------------------------------|---------------------------------|-----------------------------------------------------------|----------------------------------------------------------------|
|  <b>Ballour Beatty</b><br><b>WorkPlace</b><br><b>Working In Partnership</b> |                                 | PROJECT<br>Off-Street Parking Places<br>Car Park Location |                                                                |
|                                                                                                                                                                |                                 | TITLE<br>33<br>Wardall Street<br>Cleethorpes              |                                                                |
| CLIENT<br>NORTH EAST LINCOLNSHIRE COUNCIL                                                                                                                      | DRAWN<br>Pouch                  | APPROVED                                                  | FILE NAME<br>u:\acad\dwgs\trf\tr\601\2011\00 car park location |
|                                                                                                                                                                | FILE REF.<br>TR601              | DATE<br>January 2012                                      | DRAWING No.                                                    |
|                                                                                                                                                                | ORIGINAL SIZE<br>A4 (210 x 297) | SCALE<br>1:1250                                           | TR601/11/33                                                    |



Mapping material in this plot has been reproduced from the Ordnance Survey Digital Data with the permission of the Controller of HMSO (c).  
 Crown Copyright Reserved 1996, Licence No 100020759  
 Unauthorised reproduction infringes Crown Copyright and may lead to prosecution or civil proceedings.

|                                                                                                                                                                                                              |  |                |             |                                                |  |
|--------------------------------------------------------------------------------------------------------------------------------------------------------------------------------------------------------------|--|----------------|-------------|------------------------------------------------|--|
|   <p><b>Working in Partnership</b></p> |  | PROJECT        |             | Off-Street Parking Places<br>Car Park Location |  |
|                                                                                                                                                                                                              |  | TITLE          |             | 34<br>Wellington Terrace<br>Grimsby            |  |
| CLIENT                                                                                                                                                                                                       |  | DRAWN          | APPROVED    | FILE NAME                                      |  |
| NORTH EAST LINCOLNSHIRE COUNCIL                                                                                                                                                                              |  | SA             | PH OCT 2011 | U:\TRAFFIC\PARKING\CAR PARKS                   |  |
|                                                                                                                                                                                                              |  | FILE REF.      | DATE        | DRAWING No.                                    |  |
|                                                                                                                                                                                                              |  | TR601          | Oct 2011    | TR601/11/34                                    |  |
|                                                                                                                                                                                                              |  | ORIGINAL SIZE  | SCALE       |                                                |  |
|                                                                                                                                                                                                              |  | A4 (210 x 297) | 1:1250      |                                                |  |





Mapping material in this plot has been reproduced from the Ordnance Survey Digital Data with the permission of the Controller of HMSO (c).  
 Crown Copyright Reserved 1996, Licence No 100020759  
 Unauthorised reproduction infringes Crown Copyright and may lead to prosecution or civil proceedings.

|                                                                                                                                                                                                                                                              |                                                |          |                                                   |
|--------------------------------------------------------------------------------------------------------------------------------------------------------------------------------------------------------------------------------------------------------------|------------------------------------------------|----------|---------------------------------------------------|
|  <b>North East Lincolnshire Council</b><br><a href="http://www.nelincs.gov.uk">www.nelincs.gov.uk</a><br><b>Balfour Beatty WorkPlace</b><br><b>Working In Partnership</b> | PROJECT                                        |          |                                                   |
|                                                                                                                                                                                                                                                              | Off-Street Parking Places<br>Car Park Location |          |                                                   |
|                                                                                                                                                                                                                                                              | TITLE                                          |          |                                                   |
|                                                                                                                                                                                                                                                              | 35<br>Yarra Road<br>Cleethorpes                |          |                                                   |
| CLIENT                                                                                                                                                                                                                                                       | NORTH EAST LINCOLNSHIRE COUNCIL                |          |                                                   |
| DRAWN                                                                                                                                                                                                                                                        | Pouch                                          | APPROVED | FILE NAME                                         |
| FILE REF.                                                                                                                                                                                                                                                    | TR601                                          | DATE     | u:\acad\dwgs\trf\tr\601\2011\00 car park location |
| ORIGINAL SIZE                                                                                                                                                                                                                                                | A4 (210 x 297)                                 | SCALE    | DRAWING No.                                       |
|                                                                                                                                                                                                                                                              |                                                | 1:1250   | TR601/11/35                                       |

