

1 INTRODUCTION

2 METHODOLOGY

3 LANDSCAPE
CONTEXT

4 OVERVIEW

5 STAGE 1:
CHARACTER

6 STAGE 2:
SENSITIVITY &
CAPACITY

7 FIGURES



8 APPENDICES

9 KEY REFERENCES



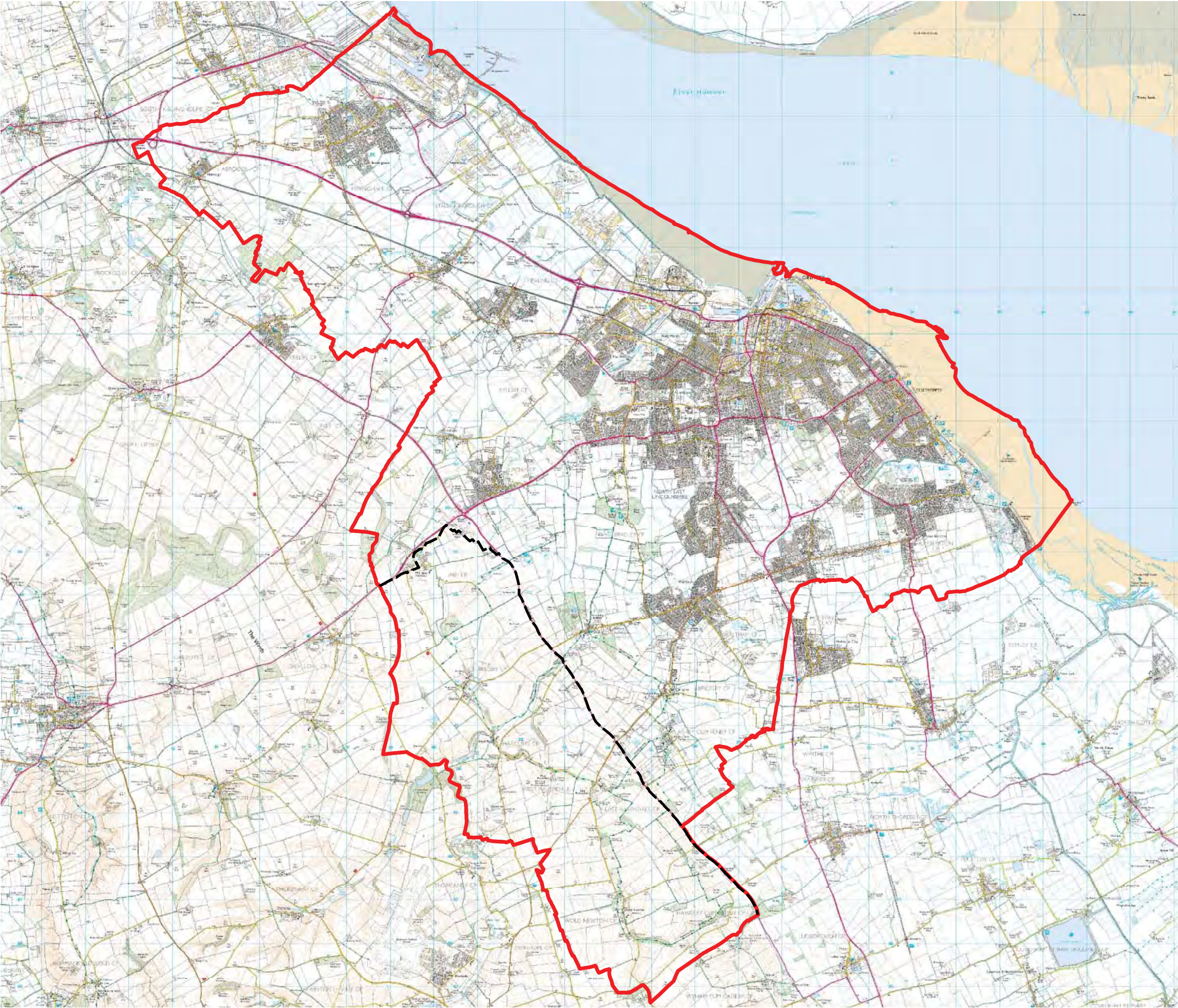
This drawing is the property of FPCR Environment and Design Ltd and is issued on the condition it is not reproduced, retained or disclosed to any unauthorised person, either wholly or in part without written consent of FPCR Environment and Design Ltd.


All mapping and data provided by North East Lincolnshire Council.



Borough Boundary

Area of Outstanding Natural Beauty (AONB)





North East Lincolnshire Council

North East Lincolnshire
Landscape Character Assessment,
Sensitivity and Capacity Study

BOROUGH BOUNDARY

NTS @ A3 MST / EAF January 2015







Figure 1

This drawing is the property of FPCR Environment and Design Ltd and is issued on the condition it is not reproduced, retained or disclosed to any unauthorised person, either wholly or in part without written consent of FPCR Environment and Design Ltd.

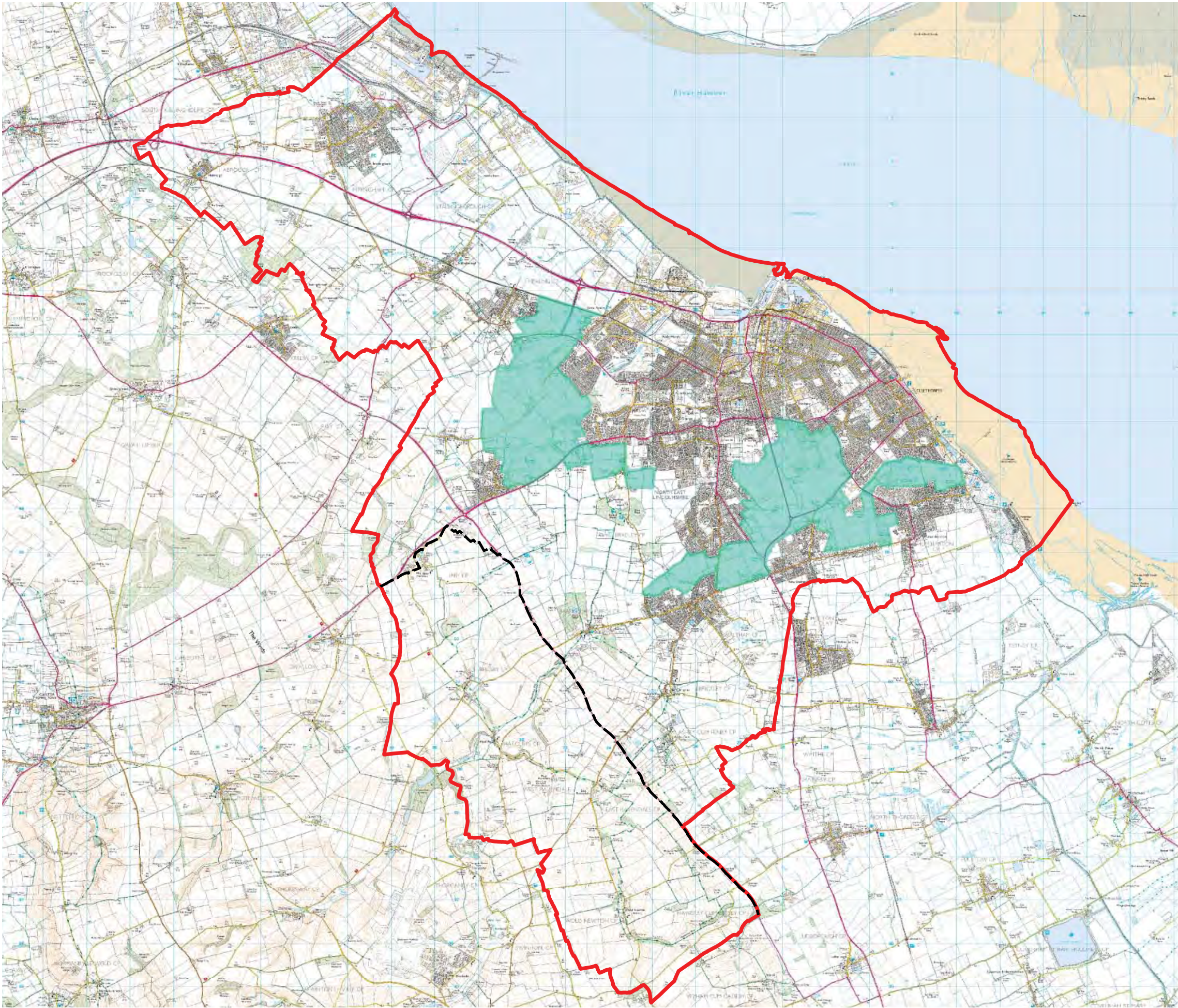
All mapping and data provided by North East Lincolnshire Council.




Borough Boundary

Area of Outstanding Natural Beauty (AONB)

North East Lincolnshire Strategic Gap






North East Lincolnshire Council

North East Lincolnshire
Landscape Character Assessment,
Sensitivity and Capacity Study

STRATEGIC GAP

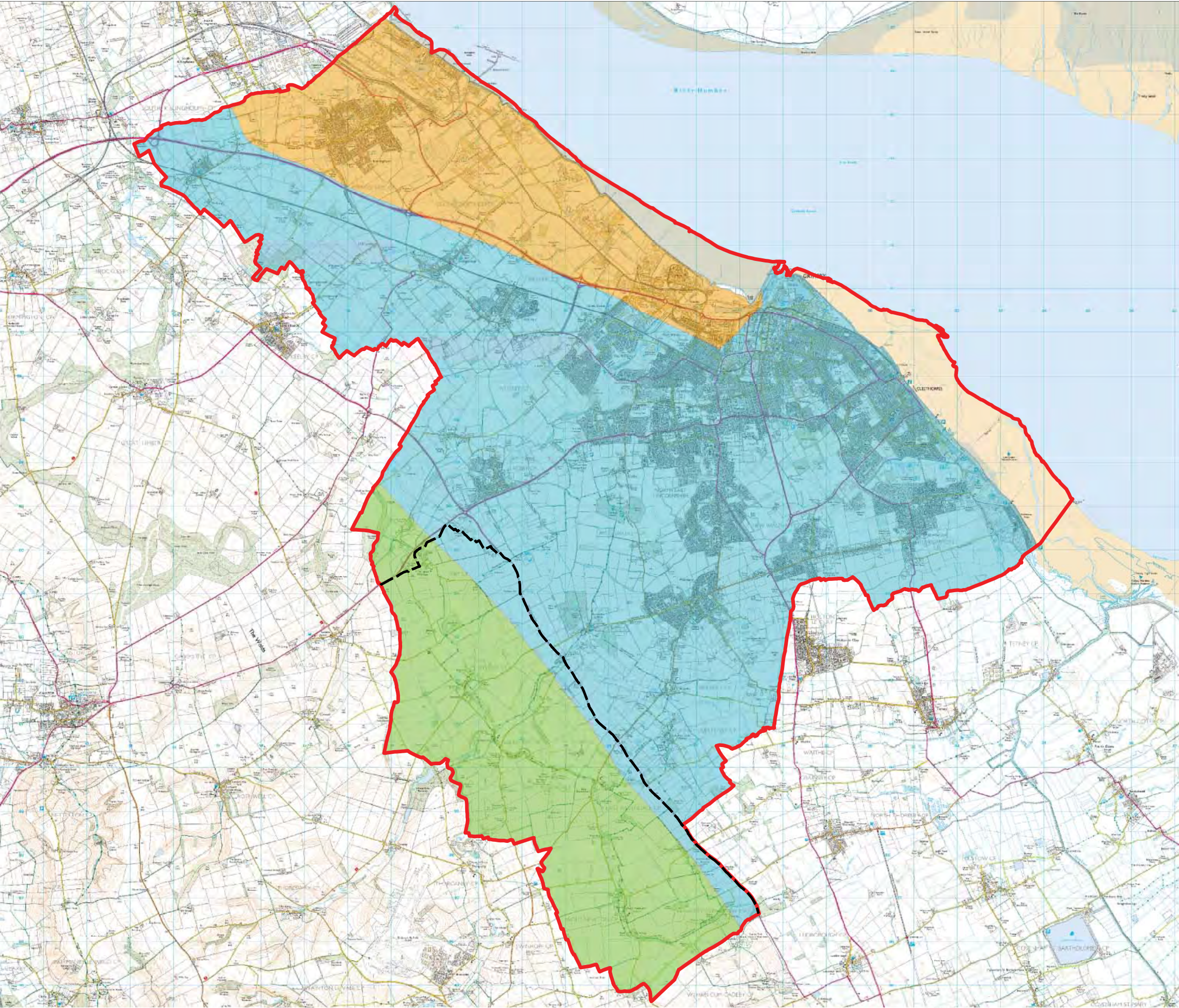


NTS @ A3

MST / EAF






January 2015


Figure 2



This drawing is the property of FPCR Environment and Design Ltd and is issued on the condition it is not reproduced, retained or disclosed to any unauthorised person, either wholly or in part without written consent of FPCR Environment and Design Ltd.

All mapping and data provided by North East Lincolnshire Council.

-  Borough Boundary
-  Area of Outstanding Natural Beauty (AONB)
-  Humber Estuary (NCA 41)
-  Lincolnshire Coast and Marshes (NCA 42)
-  Lincolnshire Wolds (NCA 43)



North East Lincolnshire Council

North East Lincolnshire
Landscape Character Assessment,
Sensitivity and Capacity Study

NATIONAL CHARACTER AREAS

NTS @ A3 MST / EAF January 2015


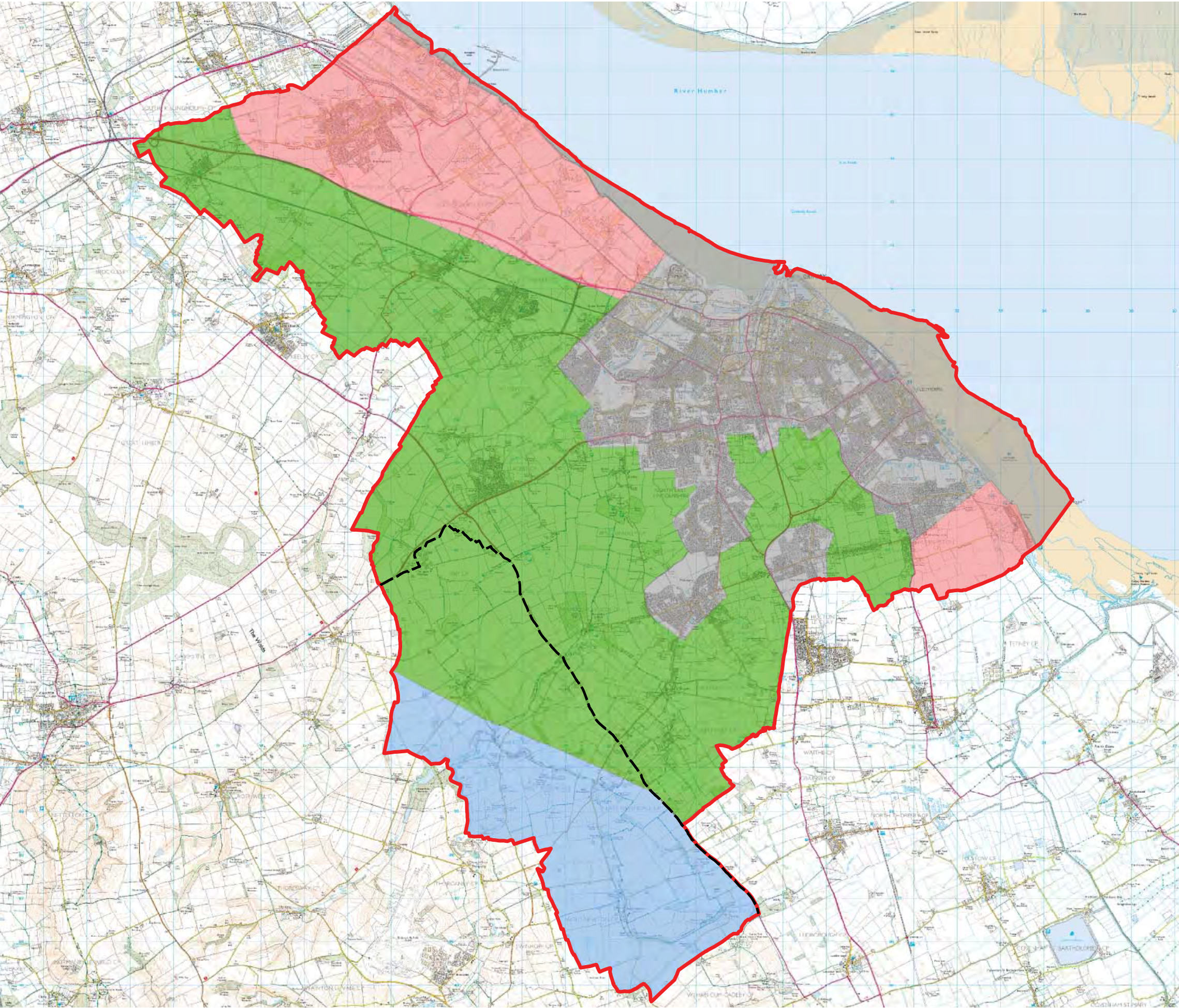


Figure 3



This drawing is the property of FPCR Environment and Design Ltd and is issued on the condition it is not reproduced, retained or disclosed to any unauthorised person, either wholly or in part without written consent of FPCR Environment and Design Ltd.

All mapping and data provided by North East Lincolnshire Council.

Borough Boundary

Area of Outstanding Natural Beauty (AONB)

Humber Estuary

Lincolnshire Coast and Marshes

Lincolnshire Wolds

Undefined

fpcr

North East Lincolnshire Council

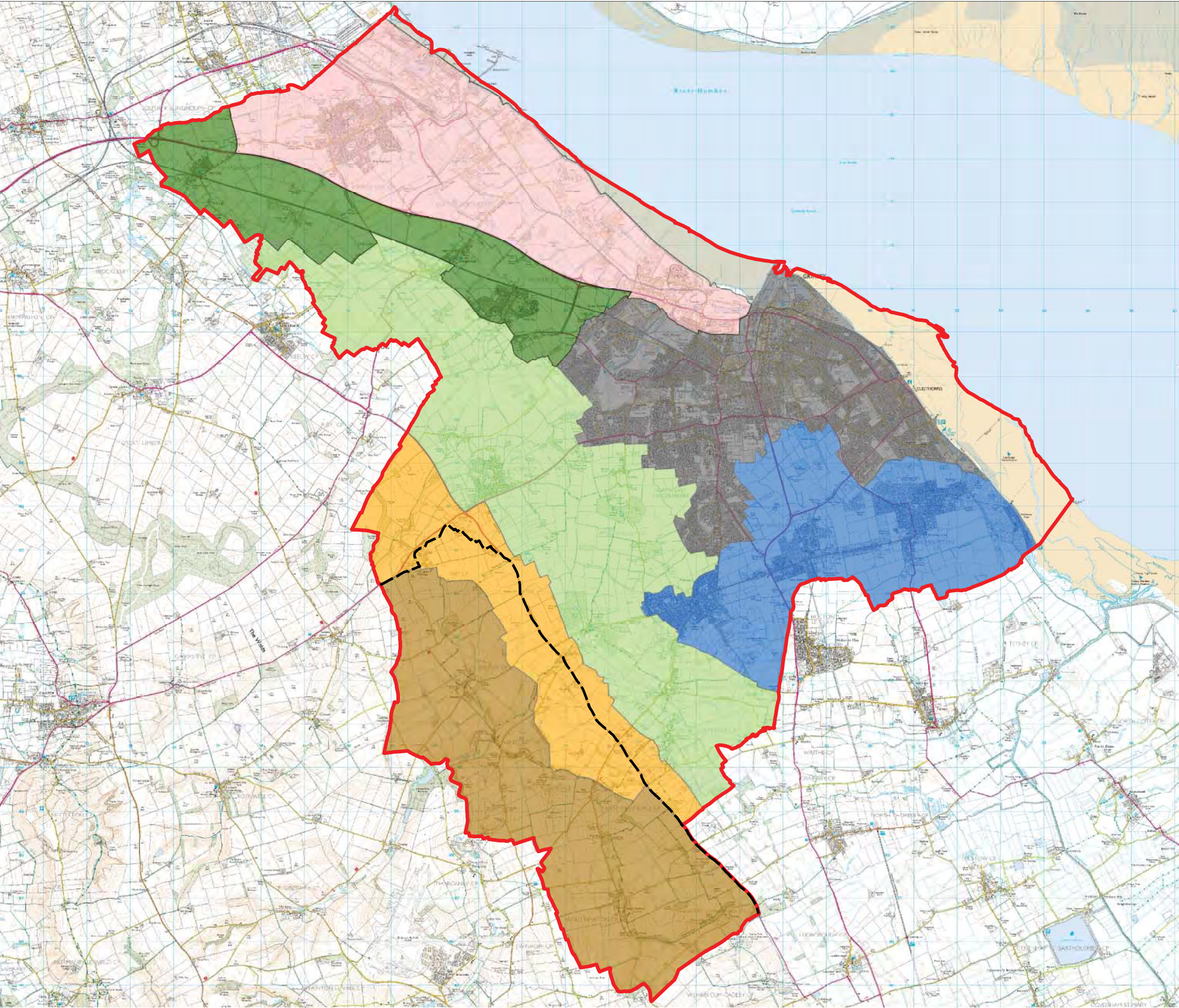
North East Lincolnshire Landscape Character Assessment, Sensitivity and Capacity Study

NORTH EAST LINCOLNSHIRE CHARACTER AREAS

NTS @ A3 MST / EAF January 2015










N


Figure 4



This drawing is the property of FPCR Environment and Design Ltd and is issued on the condition it is not reproduced, retained or disclosed to any unauthorised person, either wholly or in part without written consent of FPCR Environment and Design Ltd.

All mapping and data provided by North East Lincolnshire Council.

-  Borough Boundary
-  Area of Outstanding Natural Beauty (AONB)
-  Landscape Type 1: Industrial Landscape
-  Landscape Type 2: Open Farmland
-  Landscape Type 3: Wooded Open Farmland
-  Landscape Type 4: Flat Open Farmland
-  Landscape Type 5: Sloping Farmland
-  Landscape Type 6: High Farmland
-  Urban



North East Lincolnshire Council

North East Lincolnshire
Landscape Character Assessment,
Sensitivity and Capacity Study

**NORTH EAST LINCOLNSHIRE
LANDSCAPE TYPES**

NTS @ A3 MST / EAF January 2015


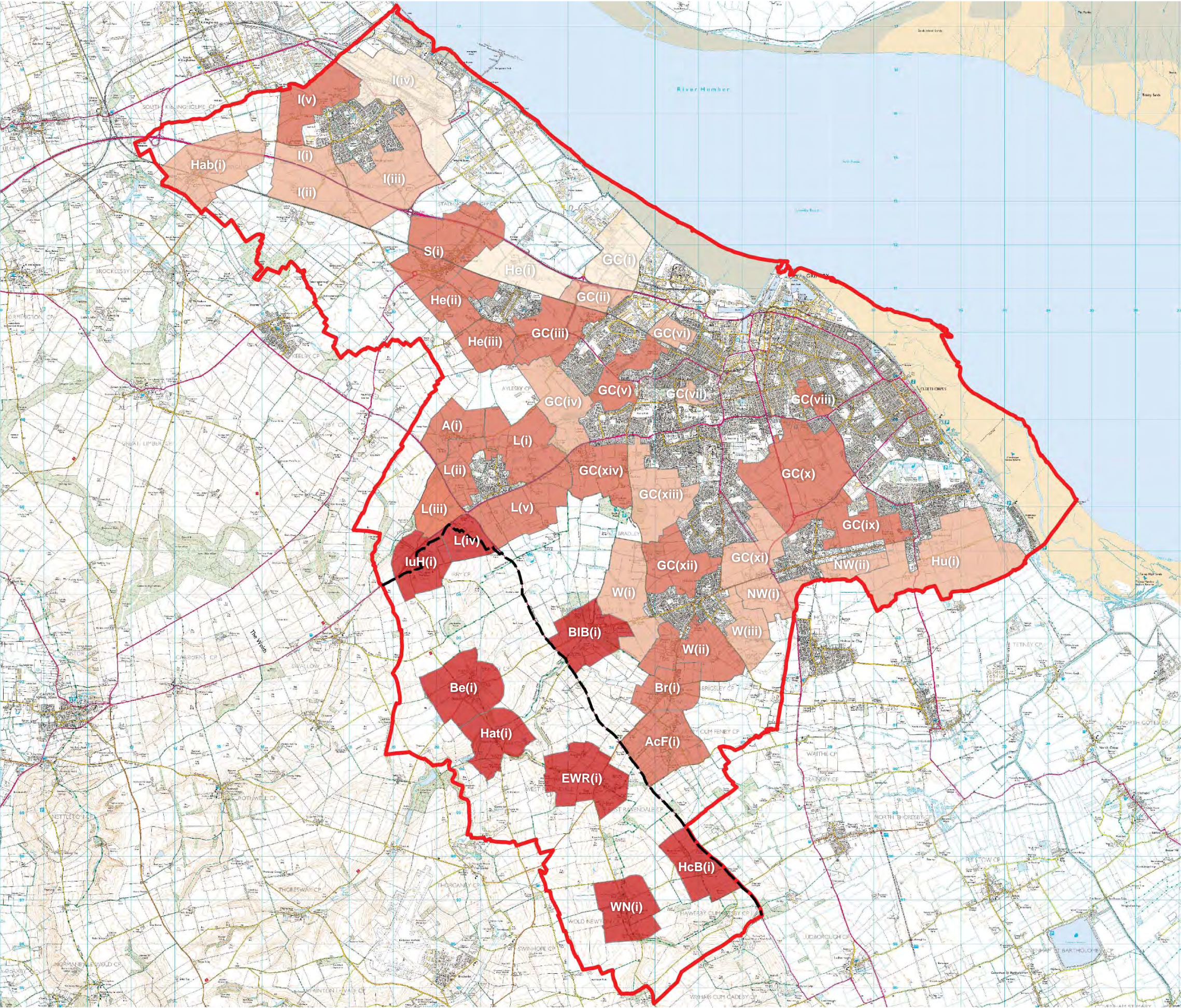
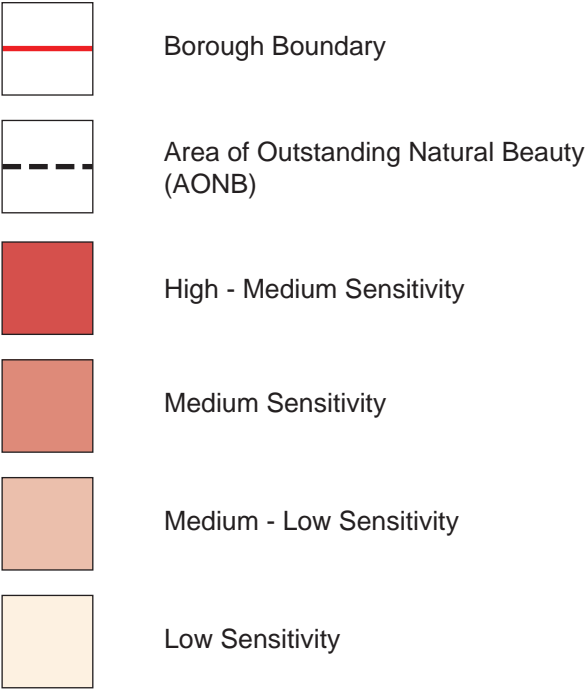



Figure 5



This drawing is the property of FPCR Environment and Design Ltd and is issued on the condition it is not reproduced, retained or disclosed to any unauthorised person, either wholly or in part without written consent of FPCR Environment and Design Ltd.

All mapping and data provided by North East Lincolnshire Council.





North East Lincolnshire Council

North East Lincolnshire
Landscape Character Assessment,
Sensitivity and Capacity Study

**NORTH EAST LINCOLNSHIRE
SENSITIVITY**

NTS @ A3 MST / EAF January 2015


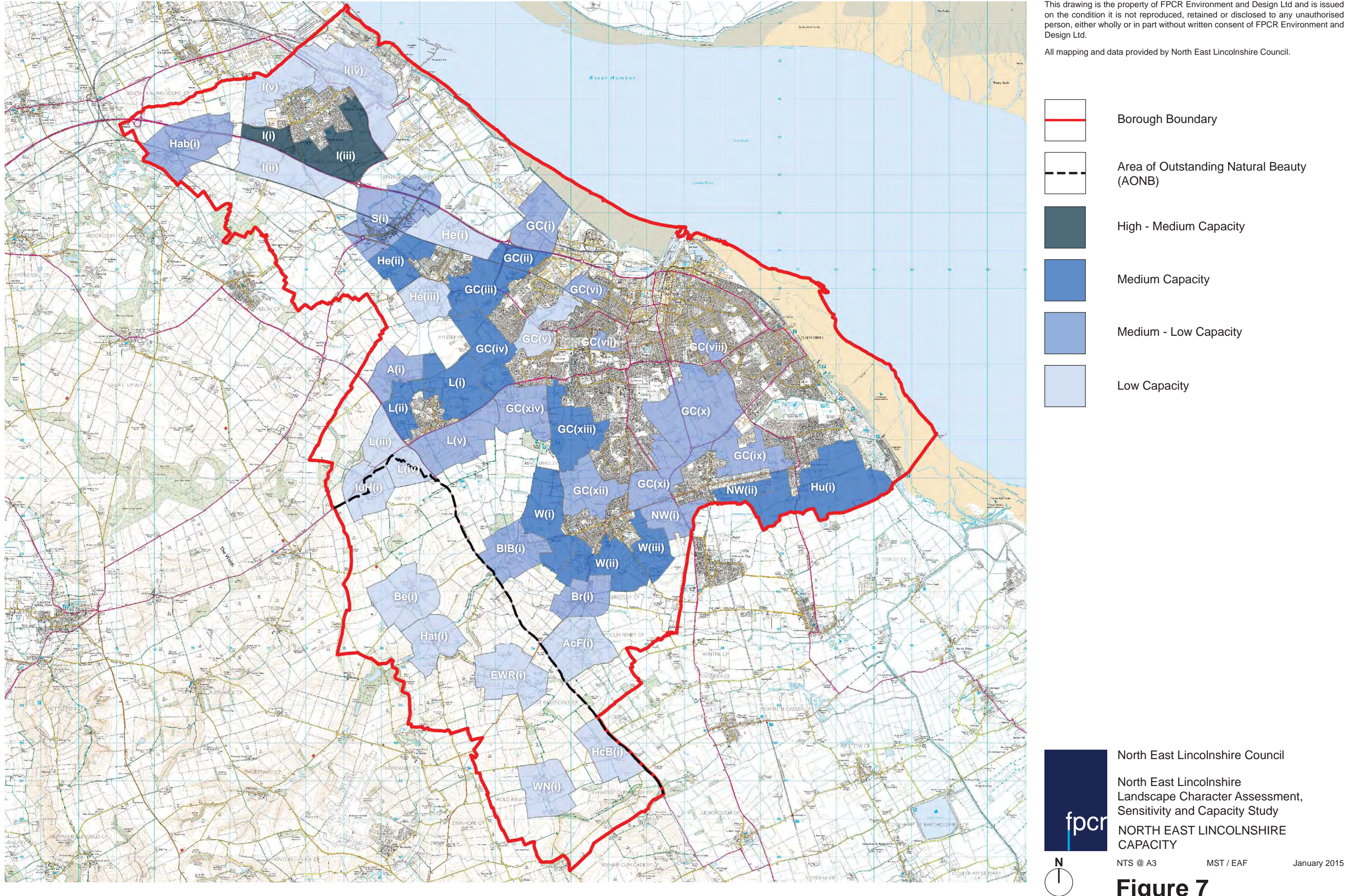
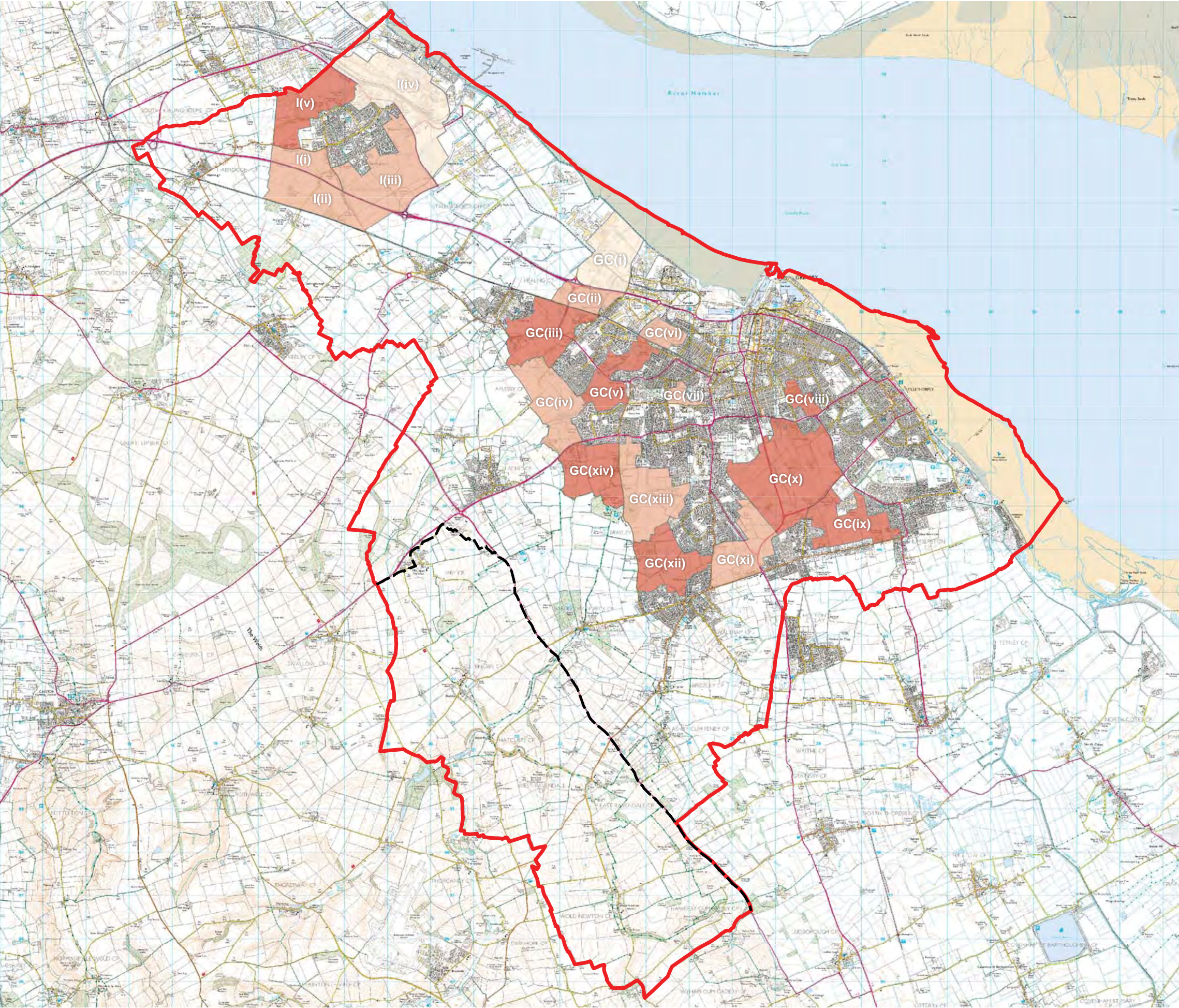


Figure 6

This drawing is the property of FPCR Environment and Design Ltd and is issued on the condition it is not reproduced, retained or disclosed to any unauthorised person, either wholly or in part without written consent of FPCR Environment and Design Ltd.

All mapping and data provided by North East Lincolnshire Council.





This drawing is the property of FPCR Environment and Design Ltd and is issued on the condition it is not reproduced, retained or disclosed to any unauthorised person, either wholly or in part without written consent of FPCR Environment and Design Ltd.

All mapping and data provided by North East Lincolnshire Council.

Borough Boundary

Area of Outstanding Natural Beauty (AONB)

Medium Sensitivity

Medium - Low Sensitivity

Low Sensitivity

fpcr

North East Lincolnshire Council

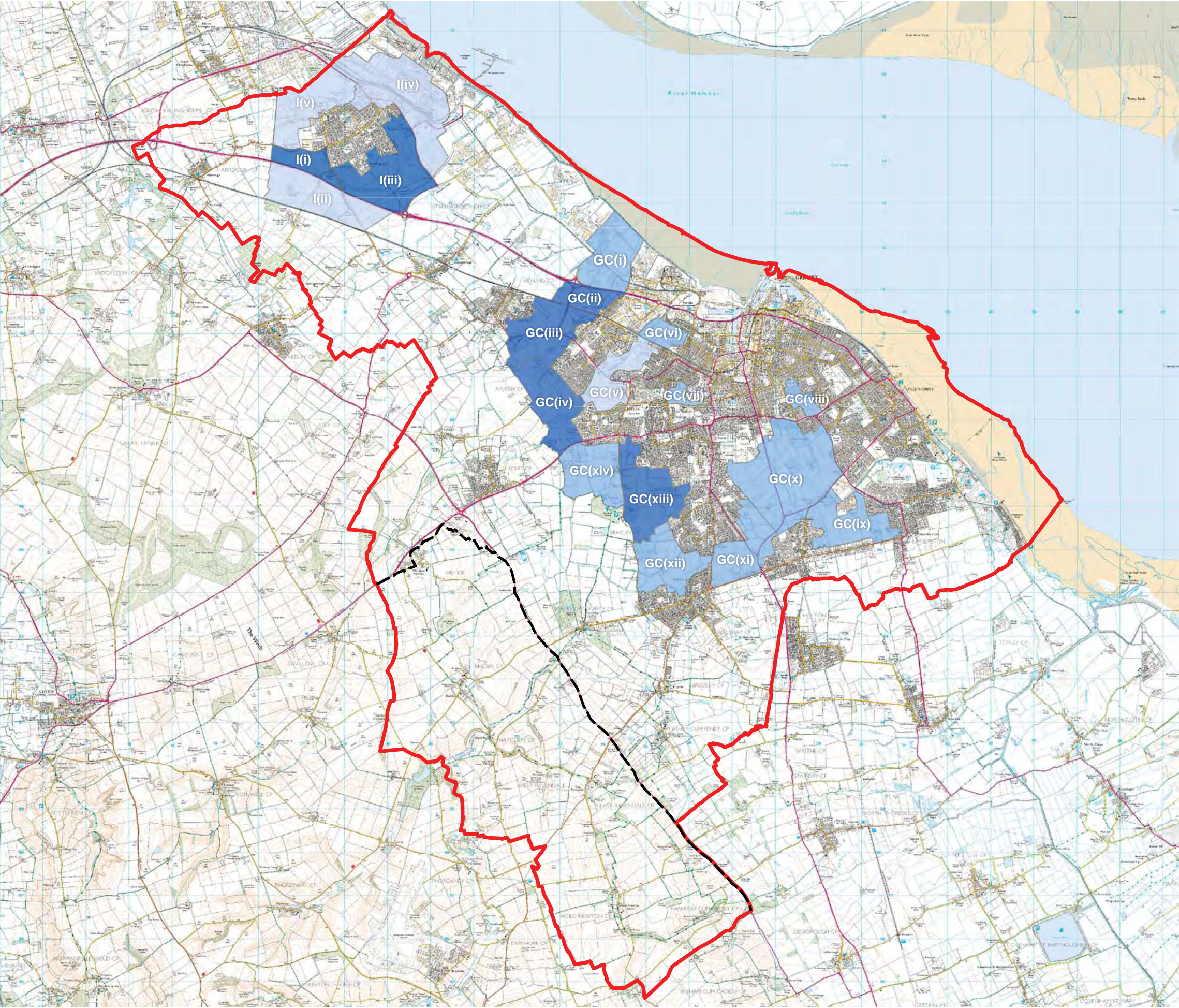
North East Lincolnshire Landscape Character Assessment, Sensitivity and Capacity Study

CATEGORY 1 - THE URBAN AREA AND MAIN TOWNS SENSITIVITY

NTS @ A3 MST / EAF January 2015

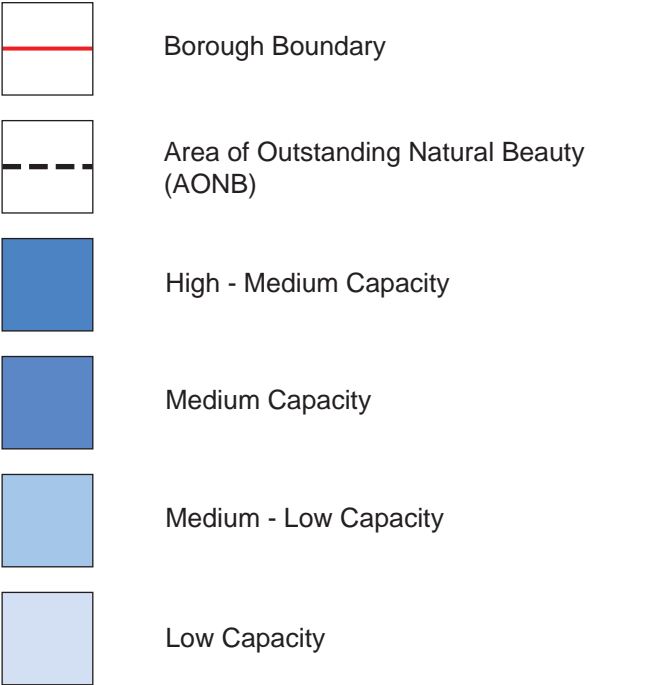
N


Figure 8



This drawing is the property of FPCR Environment and Design Ltd and is issued on the condition it is not reproduced, retained or disclosed to any unauthorised person, either wholly or in part without written consent of FPCR Environment and Design Ltd.

All mapping and data provided by North East Lincolnshire Council.





North East Lincolnshire Council

North East Lincolnshire
Landscape Character Assessment,
Sensitivity and Capacity Study

**CATEGORY 1 - THE URBAN AREA
AND MAIN TOWNS CAPACITY**

NTS @ A3 MST / EAF January 2015


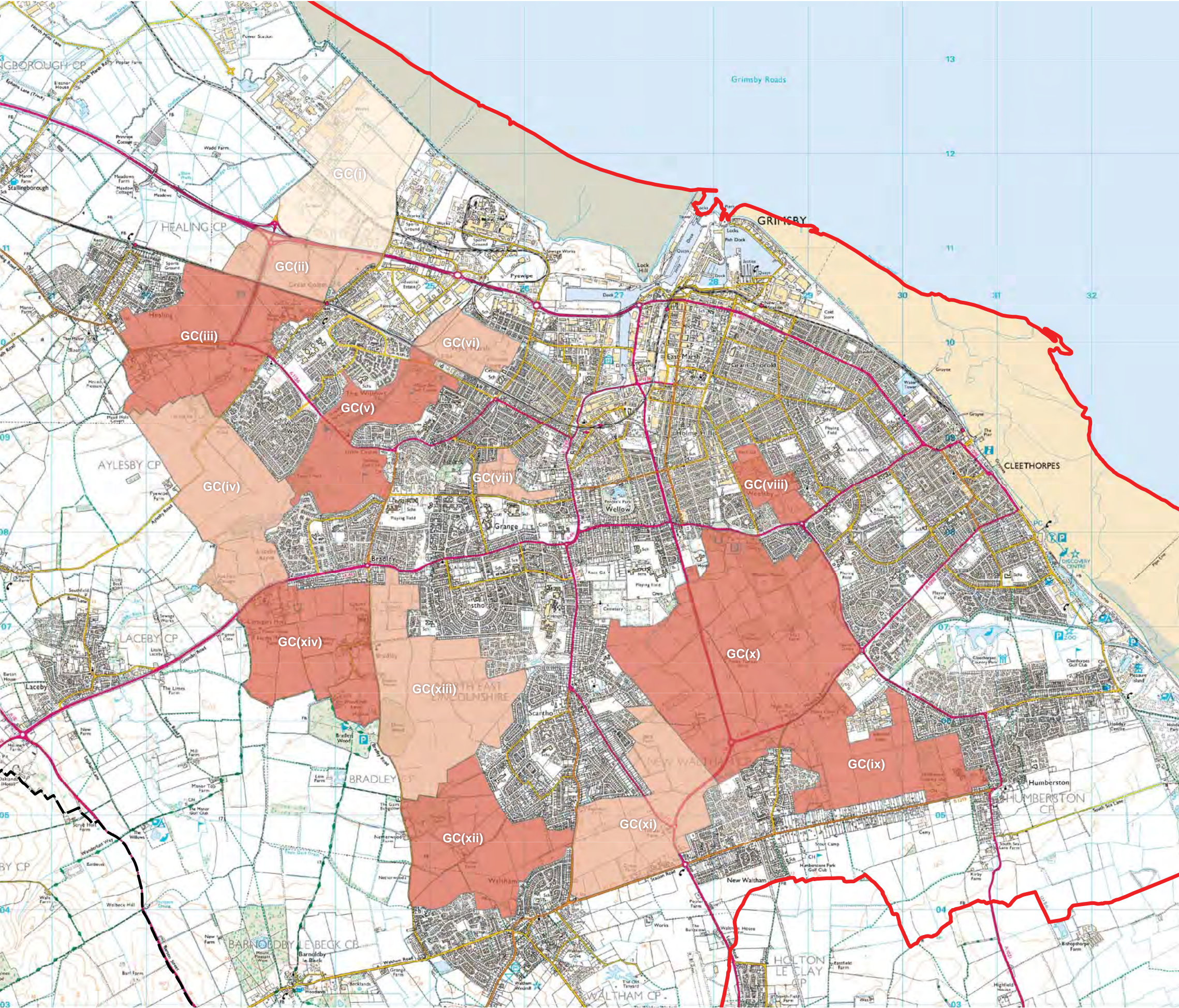



Figure 9



This drawing is the property of FPCR Environment and Design Ltd and is issued on the condition it is not reproduced, retained or disclosed to any unauthorised person, either wholly or in part without written consent of FPCR Environment and Design Ltd.

All mapping and data provided by North East Lincolnshire Council.

- Borough Boundary
- Area of Outstanding Natural Beauty (AONB)
- Medium Sensitivity
- Medium - Low Sensitivity
- Low Sensitivity



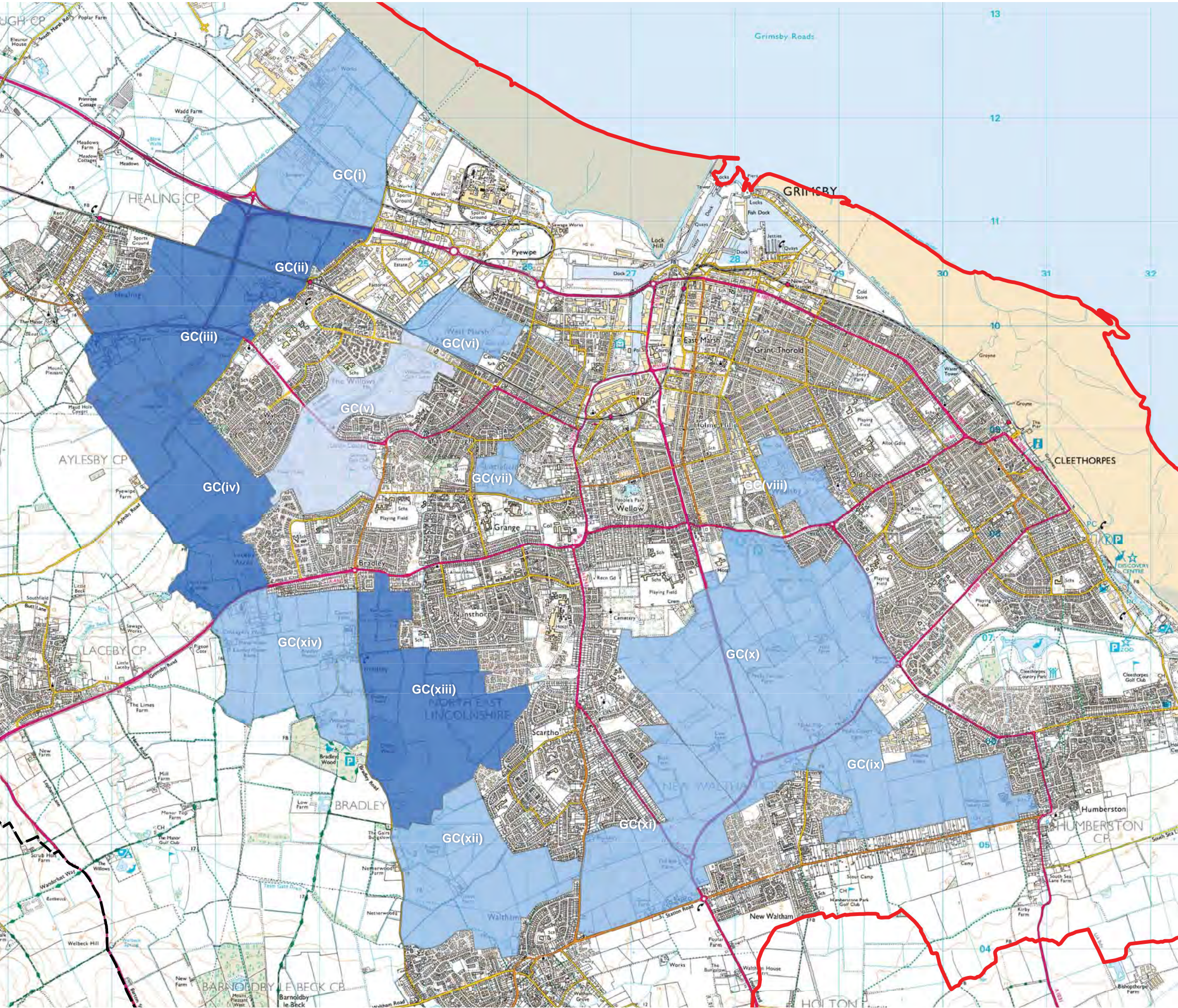
North East Lincolnshire Council

North East Lincolnshire
Landscape Character Assessment,
Sensitivity and Capacity Study

**CATEGORY 1 - GRIMSBY AND
CLEETHORPES SENSITIVITY**






NTS @ A3 MST / EAF January 2015


Figure 10



This drawing is the property of FPCR Environment and Design Ltd and is issued on the condition it is not reproduced, retained or disclosed to any unauthorised person, either wholly or in part without written consent of FPCR Environment and Design Ltd.

All mapping and data provided by North East Lincolnshire Council.

-  Borough Boundary
-  Area of Outstanding Natural Beauty (AONB)
-  Medium Capacity
-  Medium - Low Capacity
-  Low Capacity



North East Lincolnshire Council

North East Lincolnshire
Landscape Character Assessment,
Sensitivity and Capacity Study

**CATEGORY 1 - GRIMSBY AND
CLEETHORPES CAPACITY**

NTS @ A3 MST / EAF January 2015


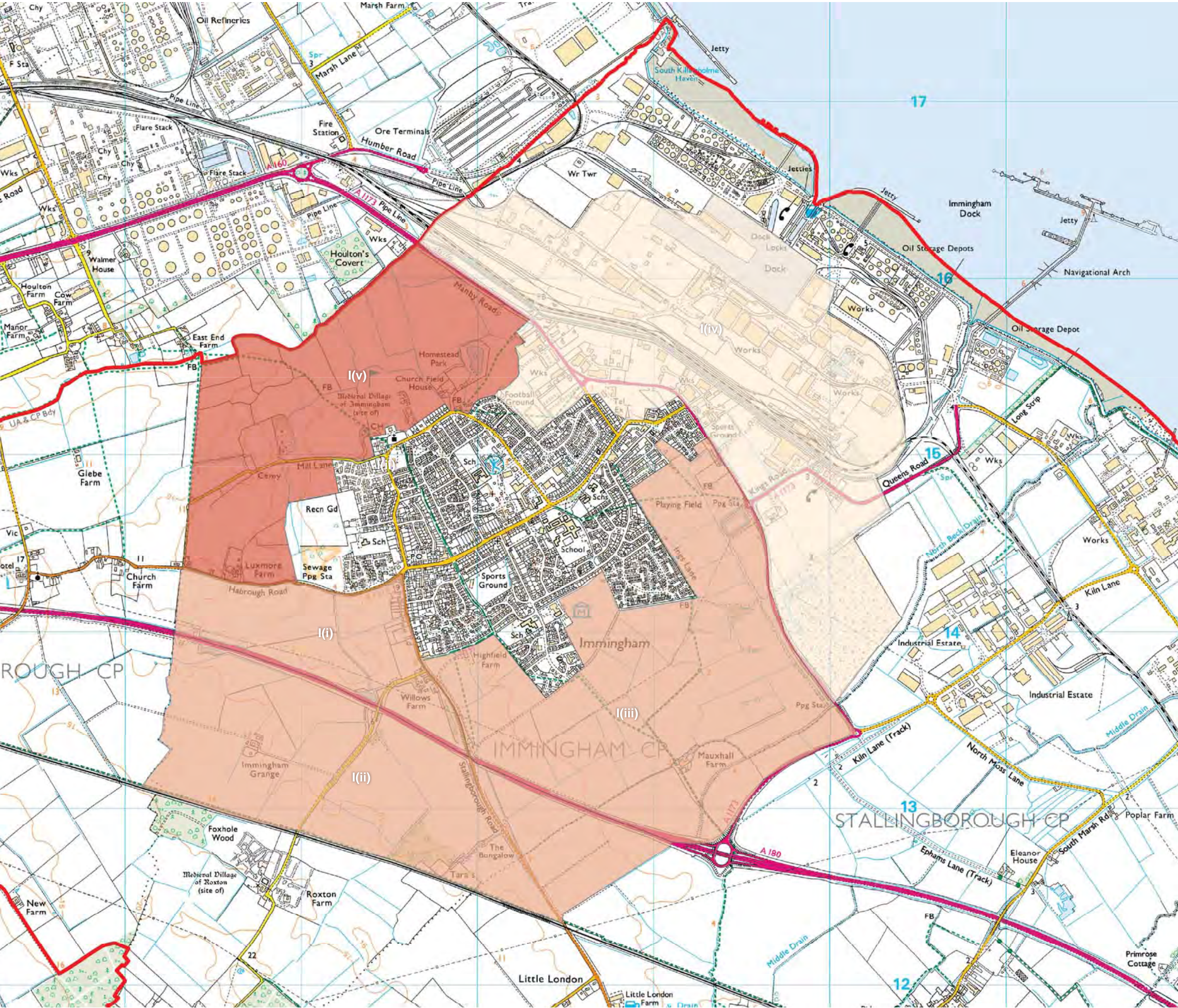


Figure 11



This drawing is the property of FPCR Environment and Design Ltd and is issued on the condition it is not reproduced, retained or disclosed to any unauthorised person, either wholly or in part without written consent of FPCR Environment and Design Ltd.

All mapping and data provided by North East Lincolnshire Council.

Borough Boundary

Area of Outstanding Natural Beauty (AONB)

Medium Sensitivity

Medium - Low Sensitivity

Low Sensitivity

fpcr

North East Lincolnshire Council

North East Lincolnshire Landscape Character Assessment, Sensitivity and Capacity Study

CATEGORY 1 - IMMINGHAM SENSITIVITY

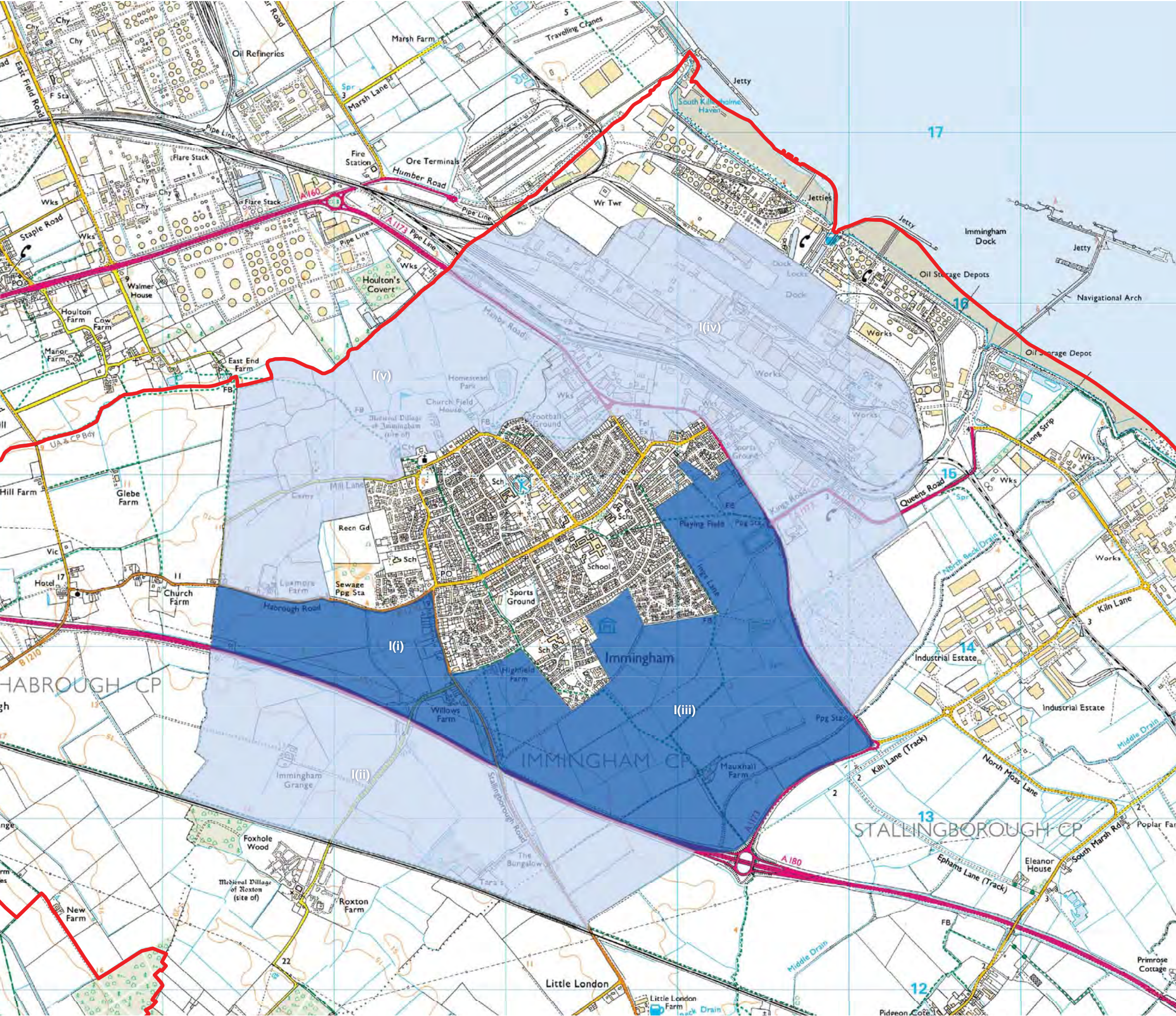
NTS @ A3

MST / EAF

January 2015

N

Figure 12



This drawing is the property of FPCR Environment and Design Ltd and is issued on the condition it is not reproduced, retained or disclosed to any unauthorised person, either wholly or in part without written consent of FPCR Environment and Design Ltd.

All mapping and data provided by North East Lincolnshire Council.

Borough Boundary

Area of Outstanding Natural Beauty (AONB)

Medium Capacity

Low Capacity

fpcr

North East Lincolnshire Council

North East Lincolnshire Landscape Character Assessment, Sensitivity and Capacity Study

CATEGORY 1 - IMMINGHAM CAPACITY

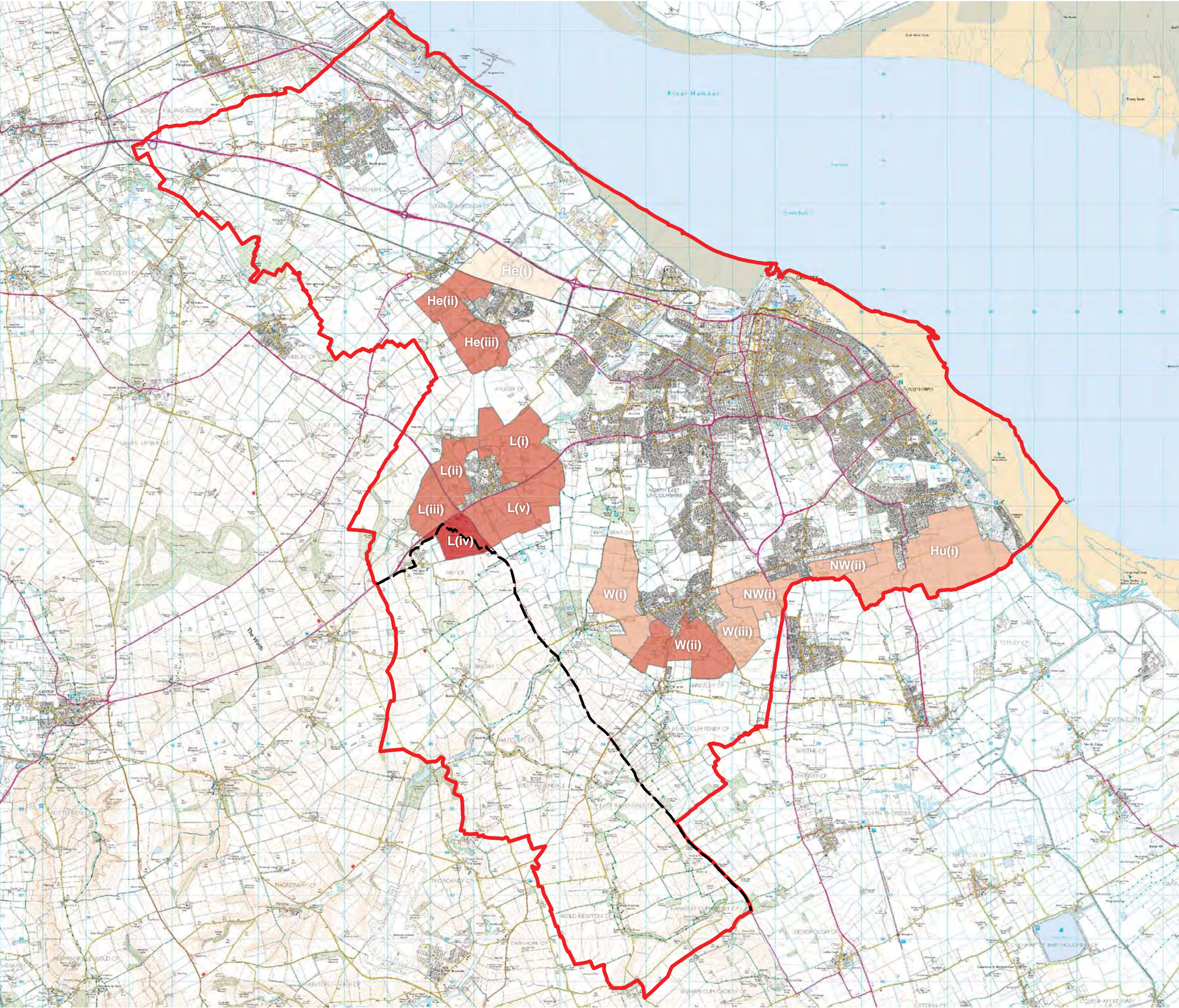
NTS @ A3

MST / EAF

January 2015

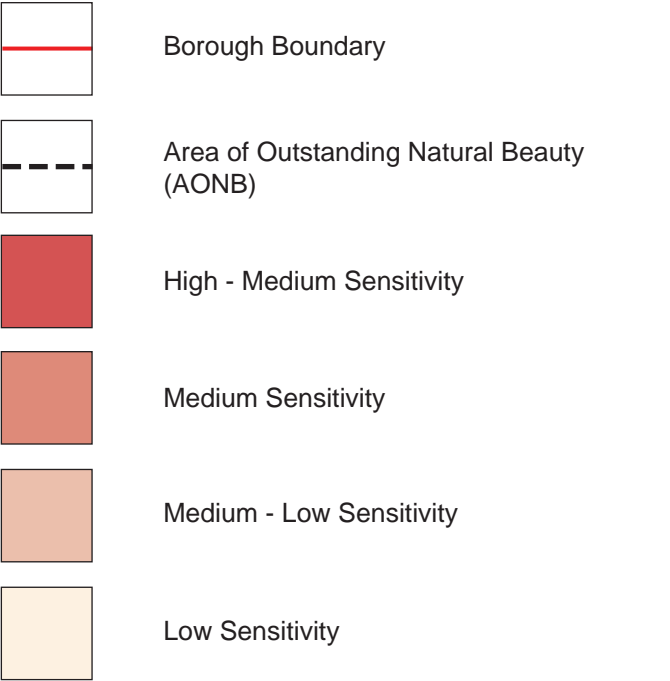
N


Figure 13



This drawing is the property of FPCR Environment and Design Ltd and is issued on the condition it is not reproduced, retained or disclosed to any unauthorised person, either wholly or in part without written consent of FPCR Environment and Design Ltd.

All mapping and data provided by North East Lincolnshire Council.





North East Lincolnshire Council

North East Lincolnshire
Landscape Character Assessment,
Sensitivity and Capacity Study

**CATEGORY 2 - WESTERN AND
SOUTHERN ARC VILLAGES SENSITIVITY**

NTS @ A3 MST / EAF January 2015


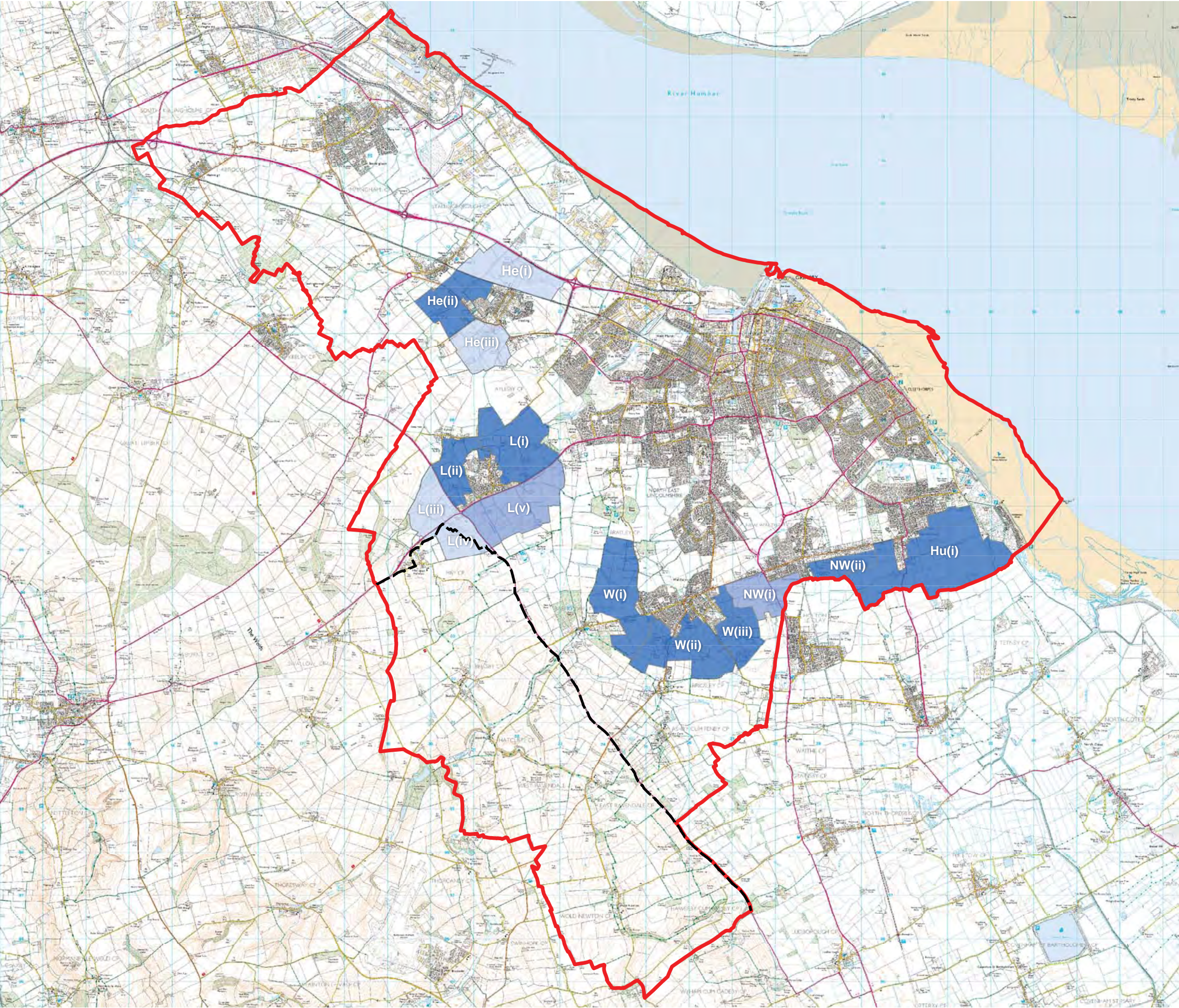
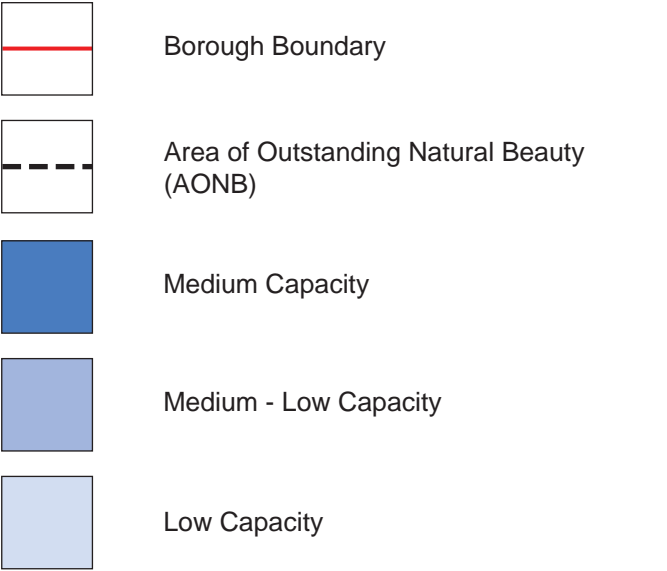



Figure 14



This drawing is the property of FPCR Environment and Design Ltd and is issued on the condition it is not reproduced, retained or disclosed to any unauthorised person, either wholly or in part without written consent of FPCR Environment and Design Ltd.

All mapping and data provided by North East Lincolnshire Council.





North East Lincolnshire Council

North East Lincolnshire
Landscape Character Assessment,
Sensitivity and Capacity Study

**CATEGORY 2 - WESTERN AND
SOUTHERN ARC VILLAGES CAPACITY**

NTS @ A3 MST / EAF January 2015


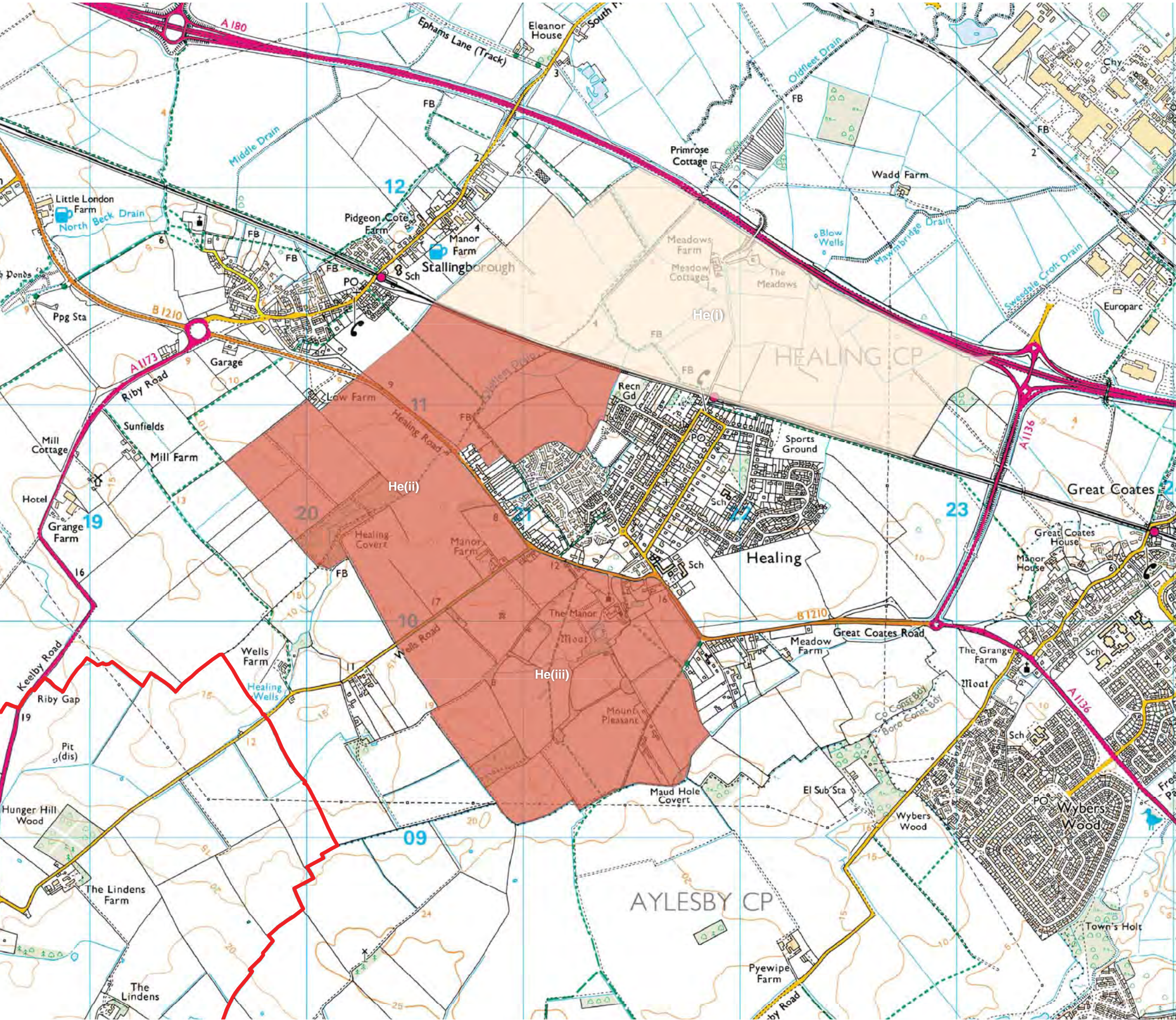







Figure 15



This drawing is the property of FPCR Environment and Design Ltd and is issued on the condition it is not reproduced, retained or disclosed to any unauthorised person, either wholly or in part without written consent of FPCR Environment and Design Ltd.

All mapping and data provided by North East Lincolnshire Council.

-  Borough Boundary
-  Area of Outstanding Natural Beauty (AONB)
-  Medium Sensitivity
-  Low Sensitivity



North East Lincolnshire Council

North East Lincolnshire
Landscape Character Assessment,
Sensitivity and Capacity Study

CATEGORY 2 - HEALING SENSITIVITY

NTS @ A3 MST / EAF January 2015


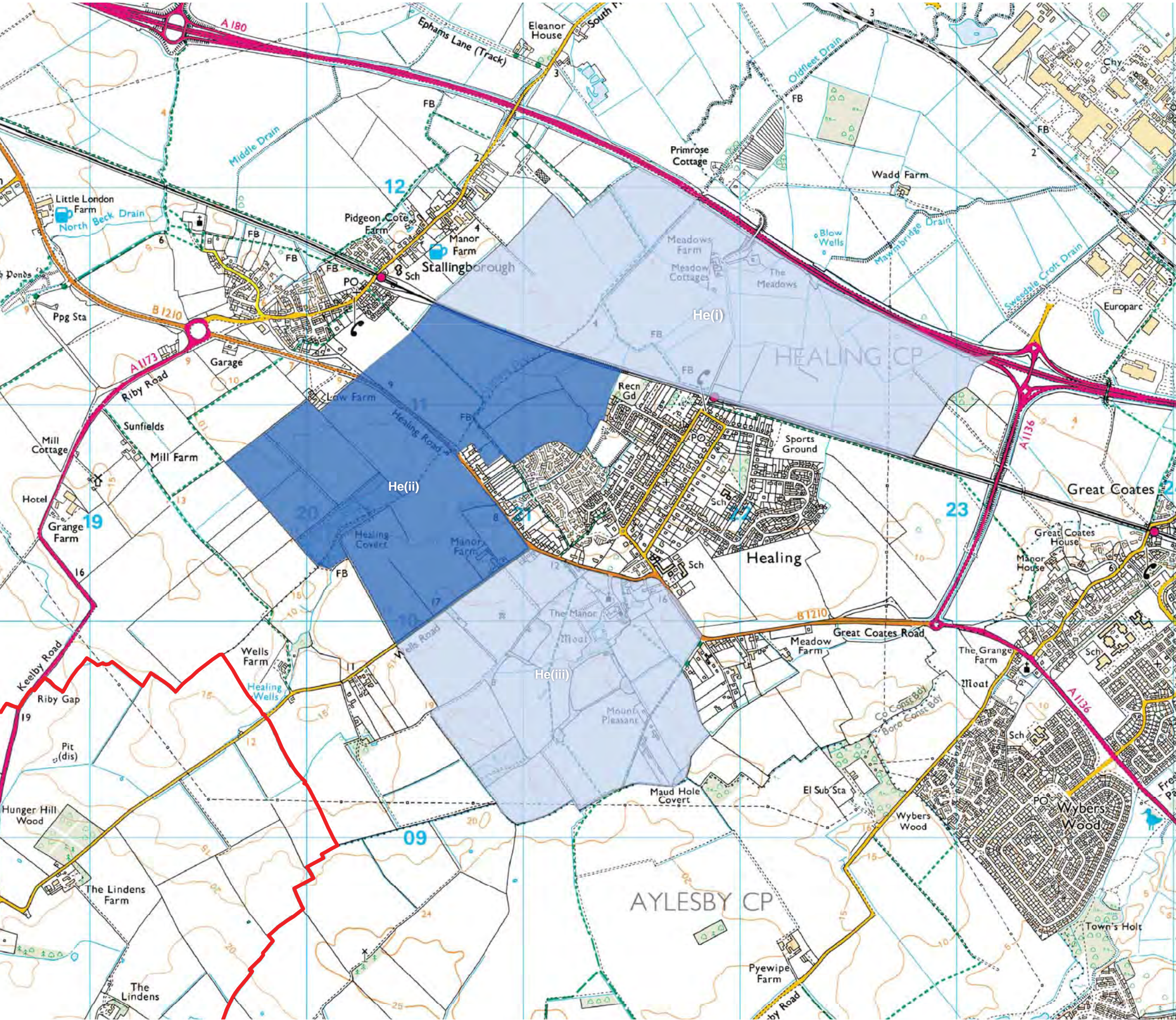
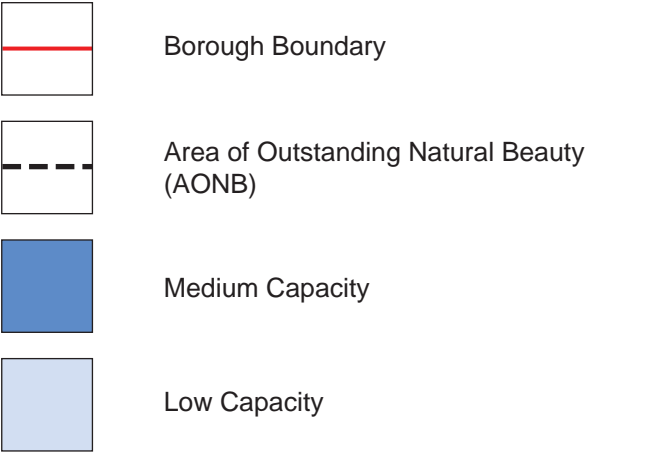


Figure 16



This drawing is the property of FPCR Environment and Design Ltd and is issued on the condition it is not reproduced, retained or disclosed to any unauthorised person, either wholly or in part without written consent of FPCR Environment and Design Ltd.

All mapping and data provided by North East Lincolnshire Council.



North East Lincolnshire Council

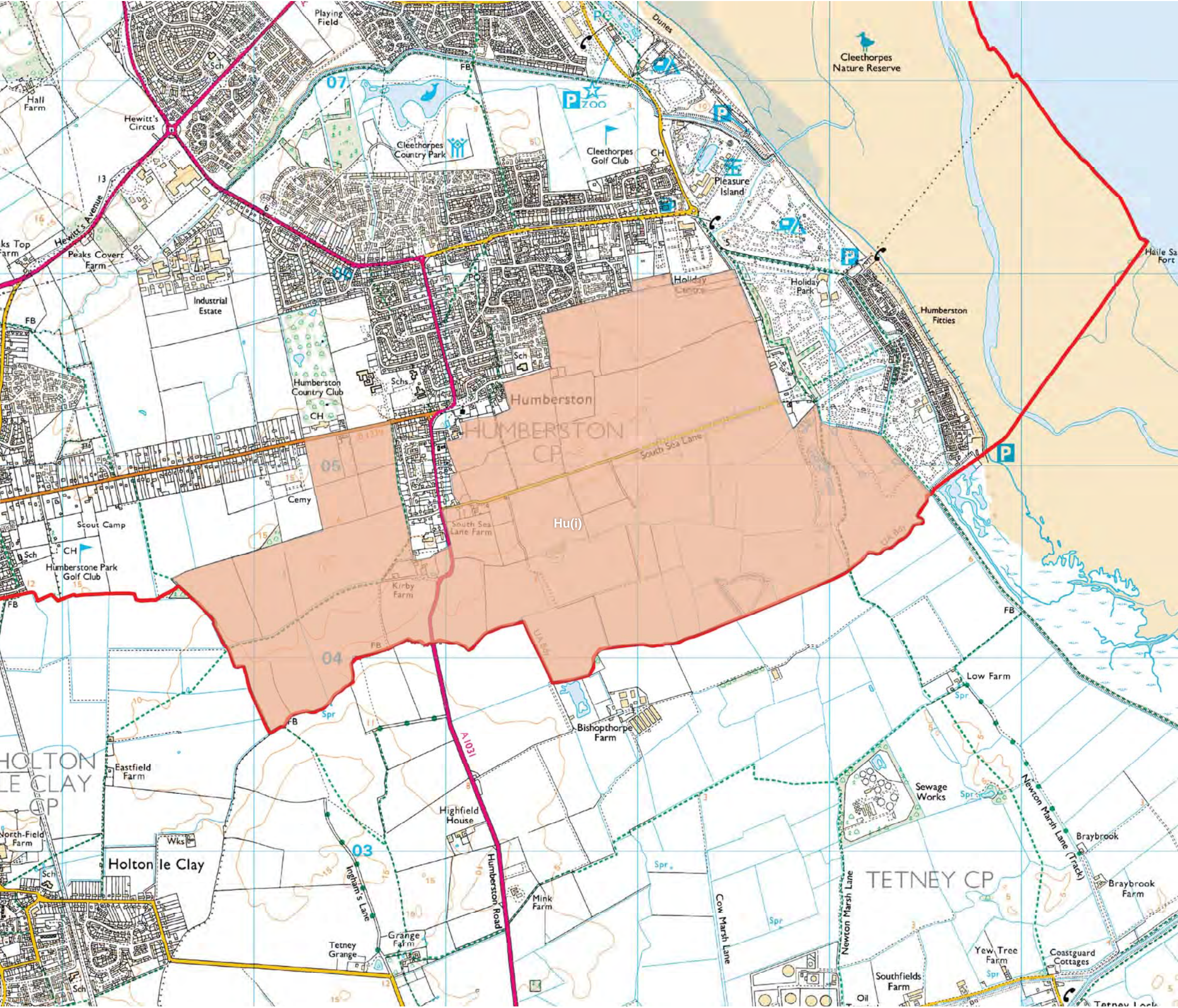
North East Lincolnshire
Landscape Character Assessment,
Sensitivity and Capacity Study

fpcr

CATEGORY 2 - HEALING CAPACITY




NTS @ A3 MST / EAF January 2015


Figure 17



This drawing is the property of FPCR Environment and Design Ltd and is issued on the condition it is not reproduced, retained or disclosed to any unauthorised person, either wholly or in part without written consent of FPCR Environment and Design Ltd.

All mapping and data provided by North East Lincolnshire Council.

-  Borough Boundary
-  Area of Outstanding Natural Beauty (AONB)
-  Medium - Low Sensitivity



North East Lincolnshire Council

North East Lincolnshire
Landscape Character Assessment,
Sensitivity and Capacity Study

**CATEGORY 2 - HUMBERSTON
SENSITIVITY**

NTS @ A3 MST / EAF January 2015


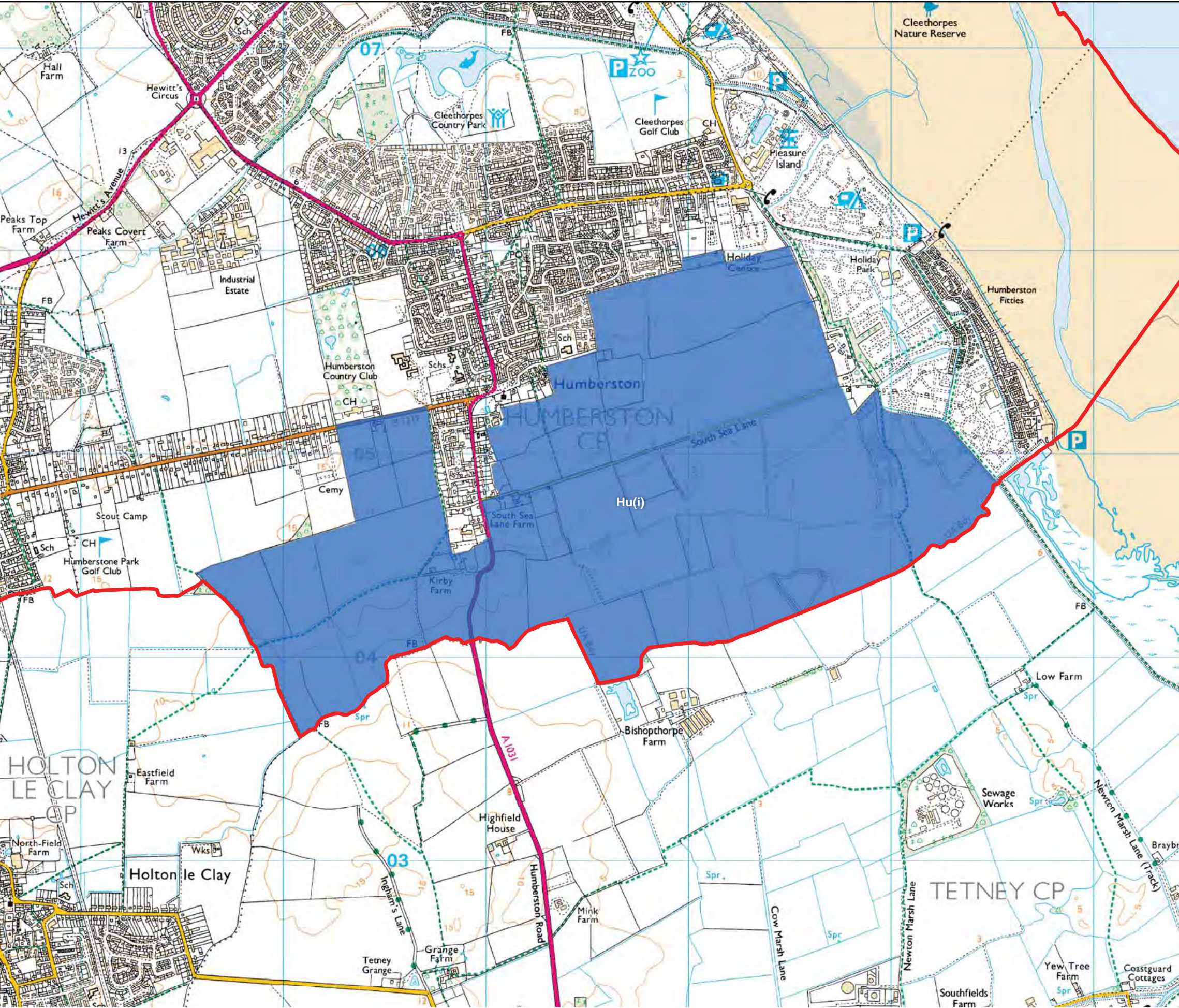






Figure 18



This drawing is the property of FPCR Environment and Design Ltd and is issued on the condition it is not reproduced, retained or disclosed to any unauthorised person, either wholly or in part without written consent of FPCR Environment and Design Ltd.

All mapping and data provided by North East Lincolnshire Council.

-  Borough Boundary
-  Area of Outstanding Natural Beauty (AONB)
-  Medium Capacity



North East Lincolnshire Council

North East Lincolnshire
Landscape Character Assessment,
Sensitivity and Capacity Study

**CATEGORY 2 - HUMBERSTON
CAPACITY**

NTS @ A3 MST / EAF January 2015


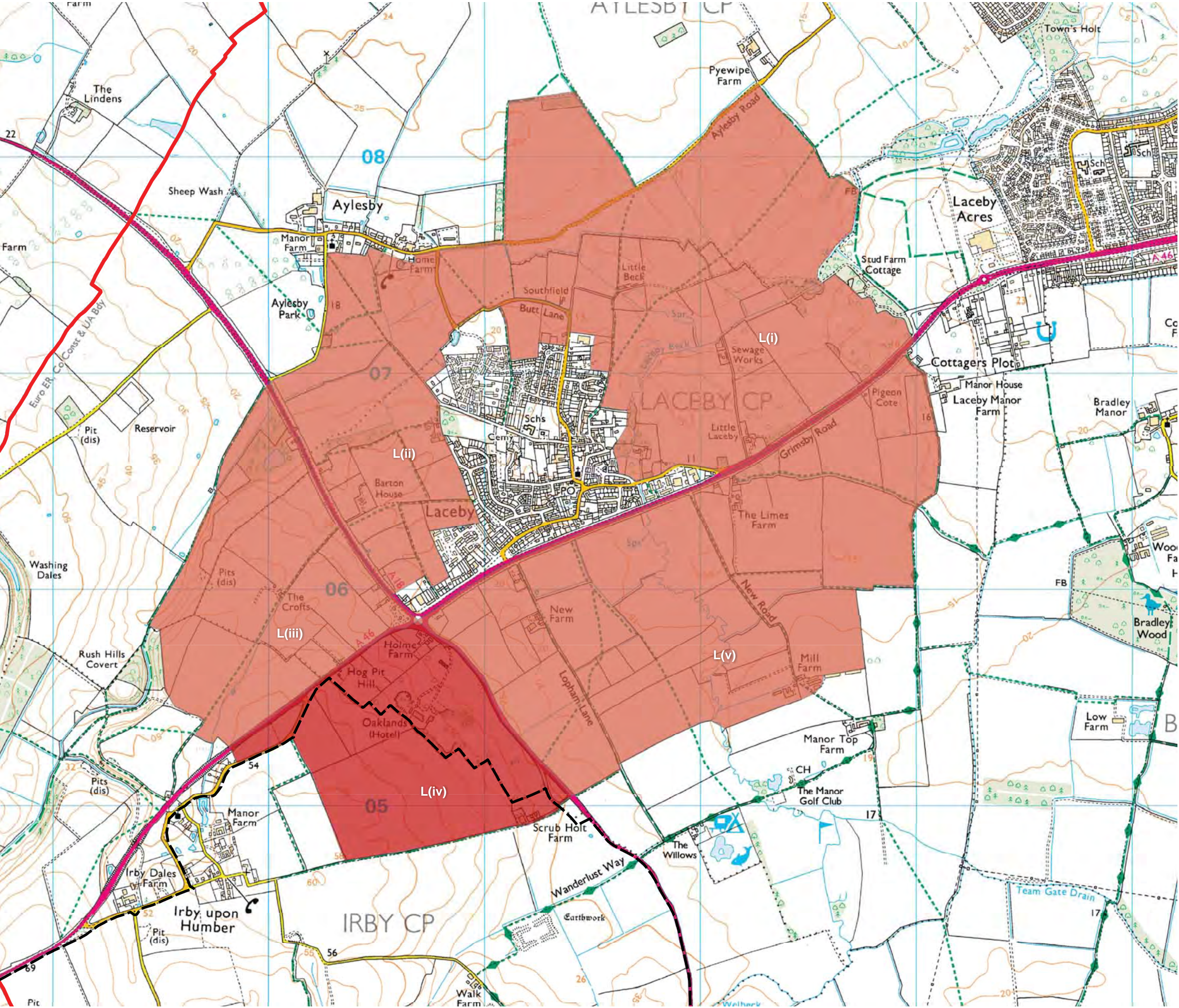


Figure 19



This drawing is the property of FPCR Environment and Design Ltd and is issued on the condition it is not reproduced, retained or disclosed to any unauthorised person, either wholly or in part without written consent of FPCR Environment and Design Ltd.

All mapping and data provided by North East Lincolnshire Council.

Borough Boundary

Area of Outstanding Natural Beauty (AONB)

High - Medium Sensitivity

Medium Sensitivity

fpcr

North East Lincolnshire Council

North East Lincolnshire Landscape Character Assessment, Sensitivity and Capacity Study

CATEGORY 2 - LACEBY SENSITIVITY

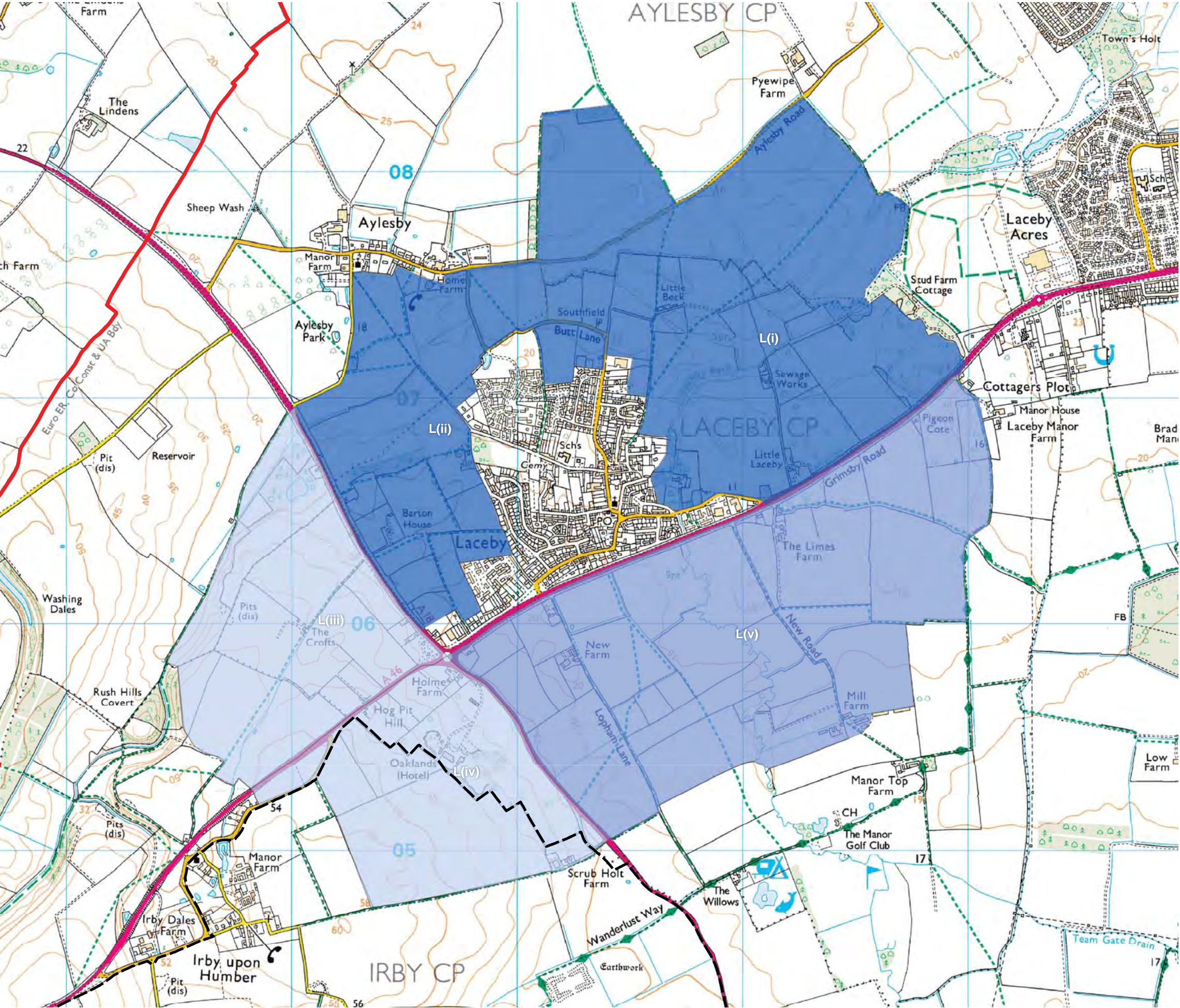
NTS @ A3

MST / EAF

January 2015


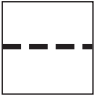



N


Figure 20



This drawing is the property of FPCR Environment and Design Ltd and is issued on the condition it is not reproduced, retained or disclosed to any unauthorised person, either wholly or in part without written consent of FPCR Environment and Design Ltd.

All mapping and data provided by North East Lincolnshire Council.

-  Borough Boundary
-  Area of Outstanding Natural Beauty (AONB)
-  Medium Capacity
-  Medium - Low Capacity
-  Low Capacity



North East Lincolnshire Council

North East Lincolnshire
Landscape Character Assessment,
Sensitivity and Capacity Study

CATEGORY 2 - LACEBY CAPACITY

NTS @ A3 MST / EAF January 2015


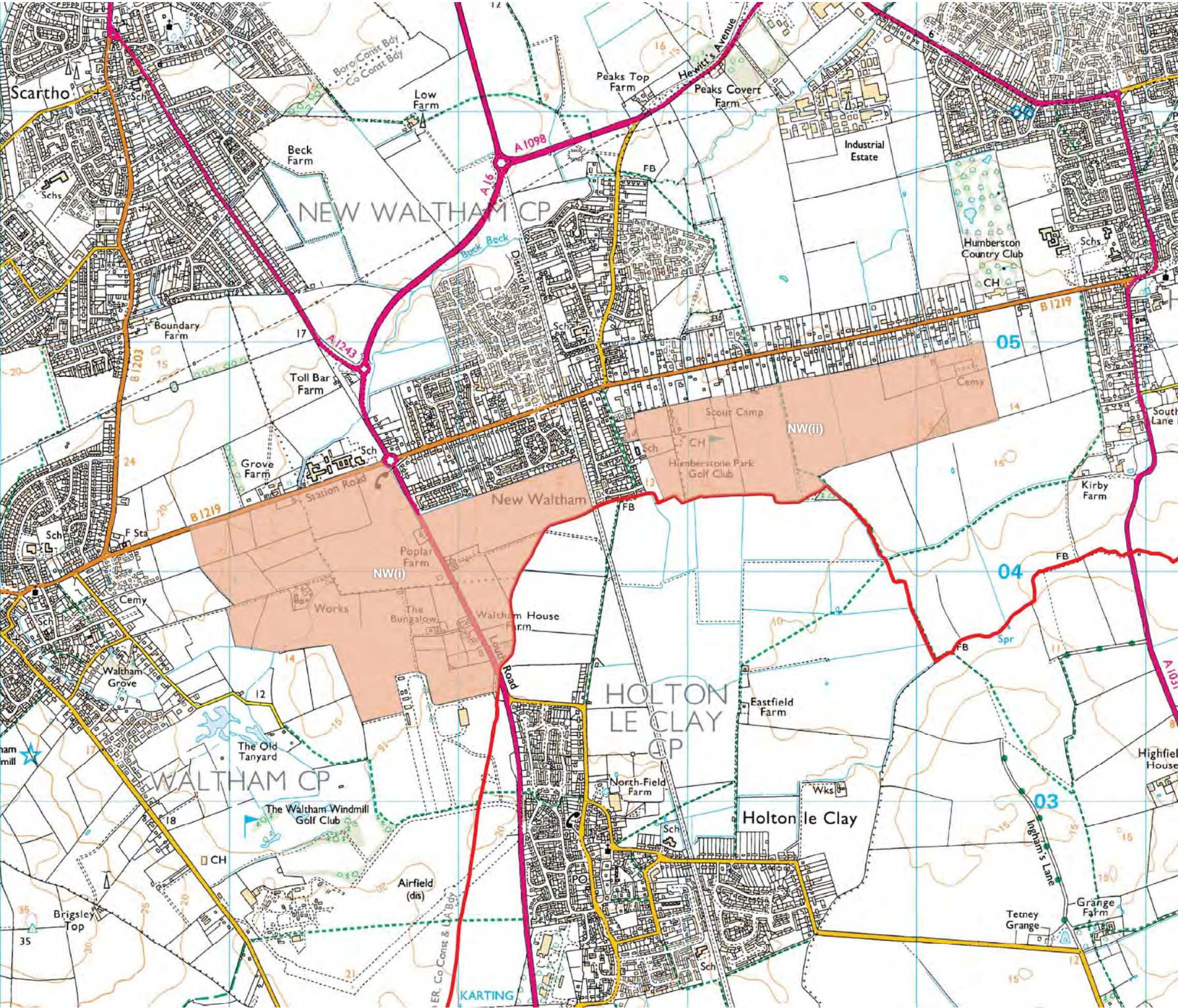






Figure 21



This drawing is the property of FPCR Environment and Design Ltd and is issued on the condition it is not reproduced, retained or disclosed to any unauthorised person, either wholly or in part without written consent of FPCR Environment and Design Ltd.

All mapping and data provided by North East Lincolnshire Council.

-  Borough Boundary
-  Area of Outstanding Natural Beauty (AONB)
-  Medium - Low Sensitivity



North East Lincolnshire Council

North East Lincolnshire
Landscape Character Assessment,
Sensitivity and Capacity Study

**CATEGORY 2 - NEW WALTHAM
SENSITIVITY**

NTS @ A3 MST / EAF January 2015


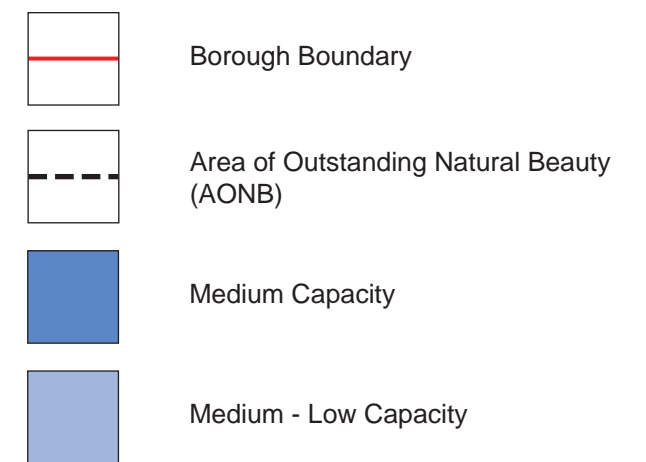


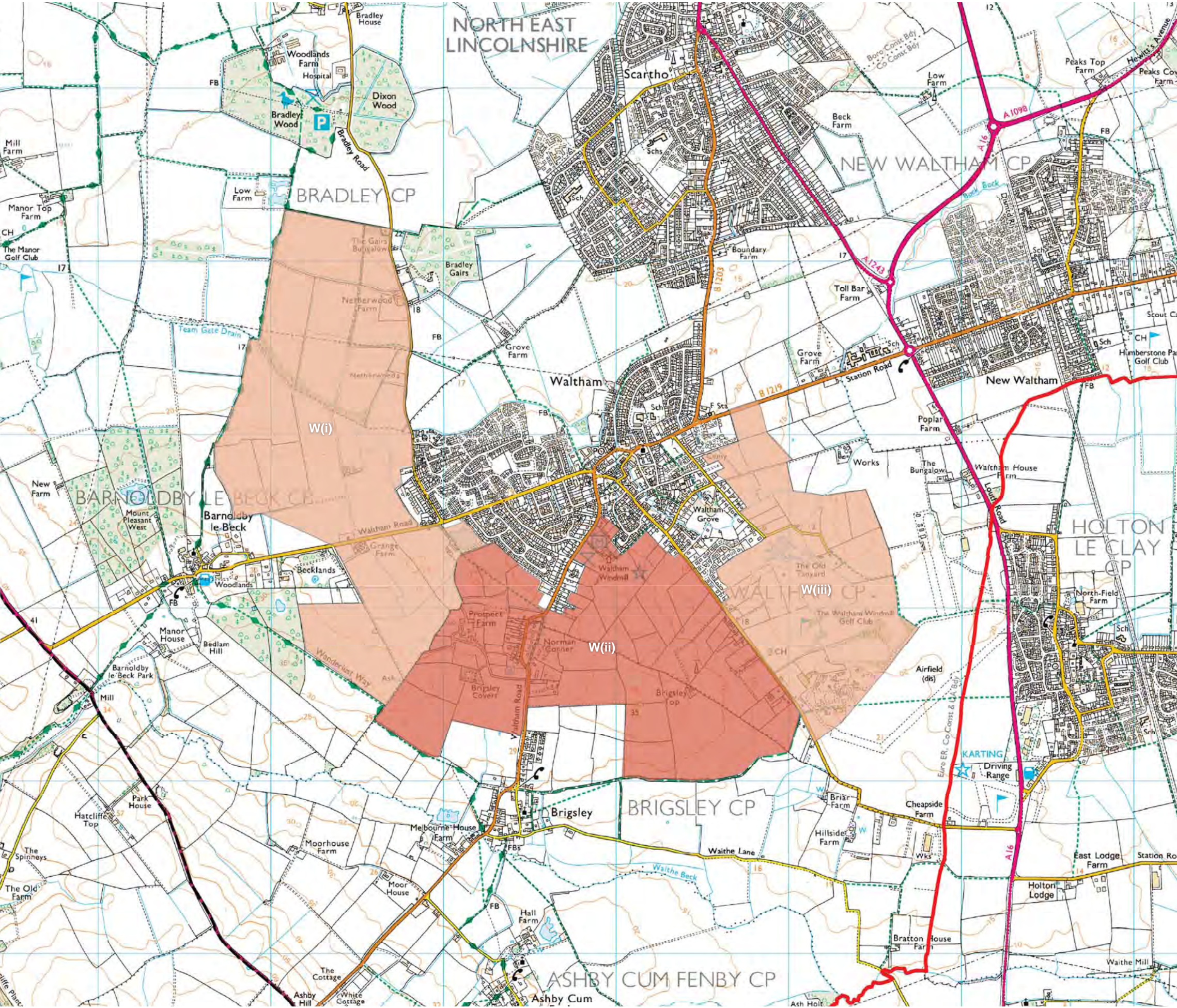
Figure 22

All mapping and data provided by North East Lincolnshire Council.



N NTS @ A3 MST / EAF January 2015


Figure 23



This drawing is the property of FPCR Environment and Design Ltd and is issued on the condition it is not reproduced, retained or disclosed to any unauthorised person, either wholly or in part without written consent of FPCR Environment and Design Ltd.

All mapping and data provided by North East Lincolnshire Council.

- Borough Boundary
- Area of Outstanding Natural Beauty (AONB)
- Medium Sensitivity
- Medium - Low Sensitivity



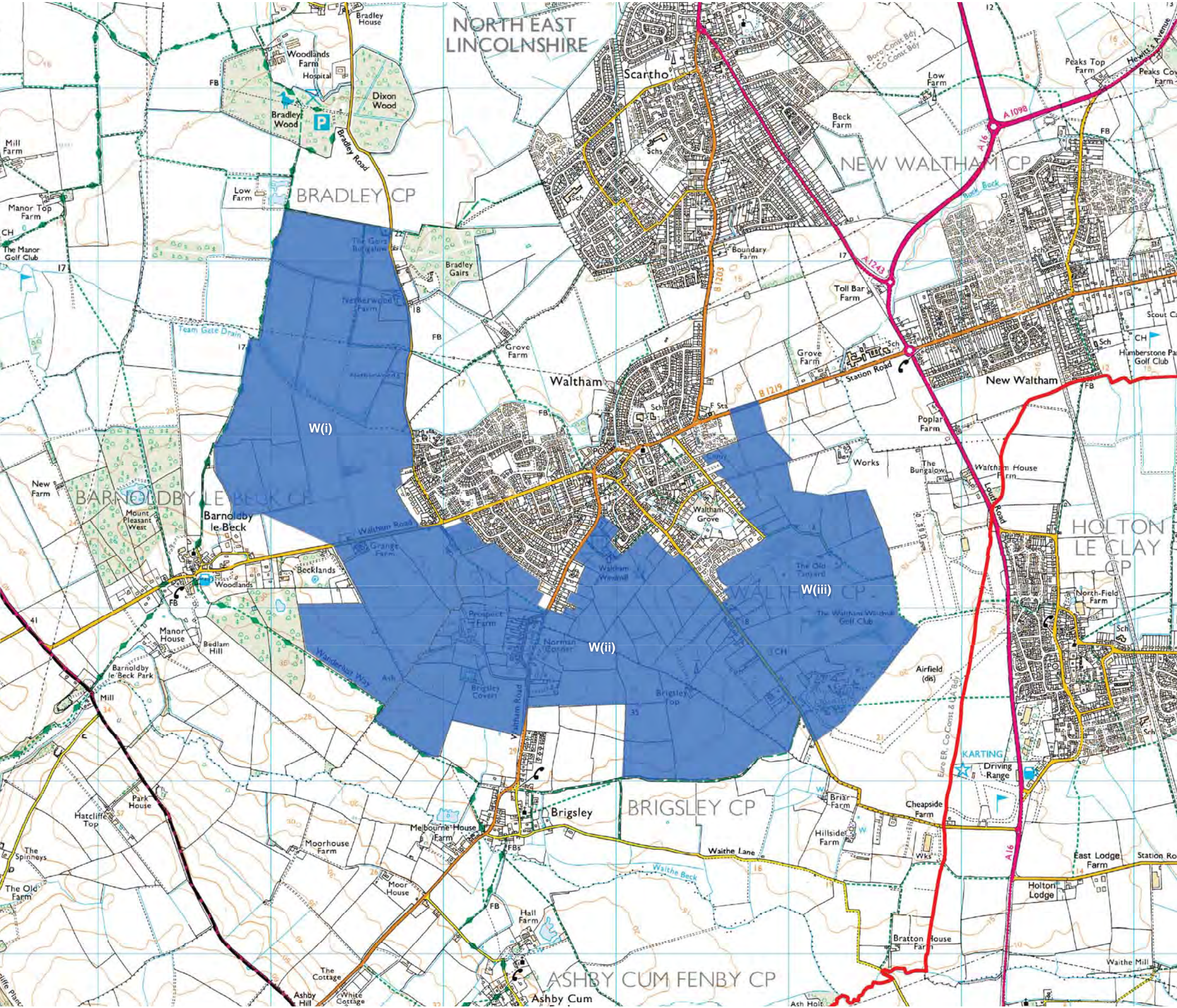
North East Lincolnshire Council

North East Lincolnshire
Landscape Character Assessment,
Sensitivity and Capacity Study

CATEGORY 2 - WALTHAM SENSITIVITY




NTS @ A3 MST / EAF January 2015


Figure 24



This drawing is the property of FPCR Environment and Design Ltd and is issued on the condition it is not reproduced, retained or disclosed to any unauthorised person, either wholly or in part without written consent of FPCR Environment and Design Ltd.

All mapping and data provided by North East Lincolnshire Council.

-  Borough Boundary
-  Area of Outstanding Natural Beauty (AONB)
-  Medium Capacity



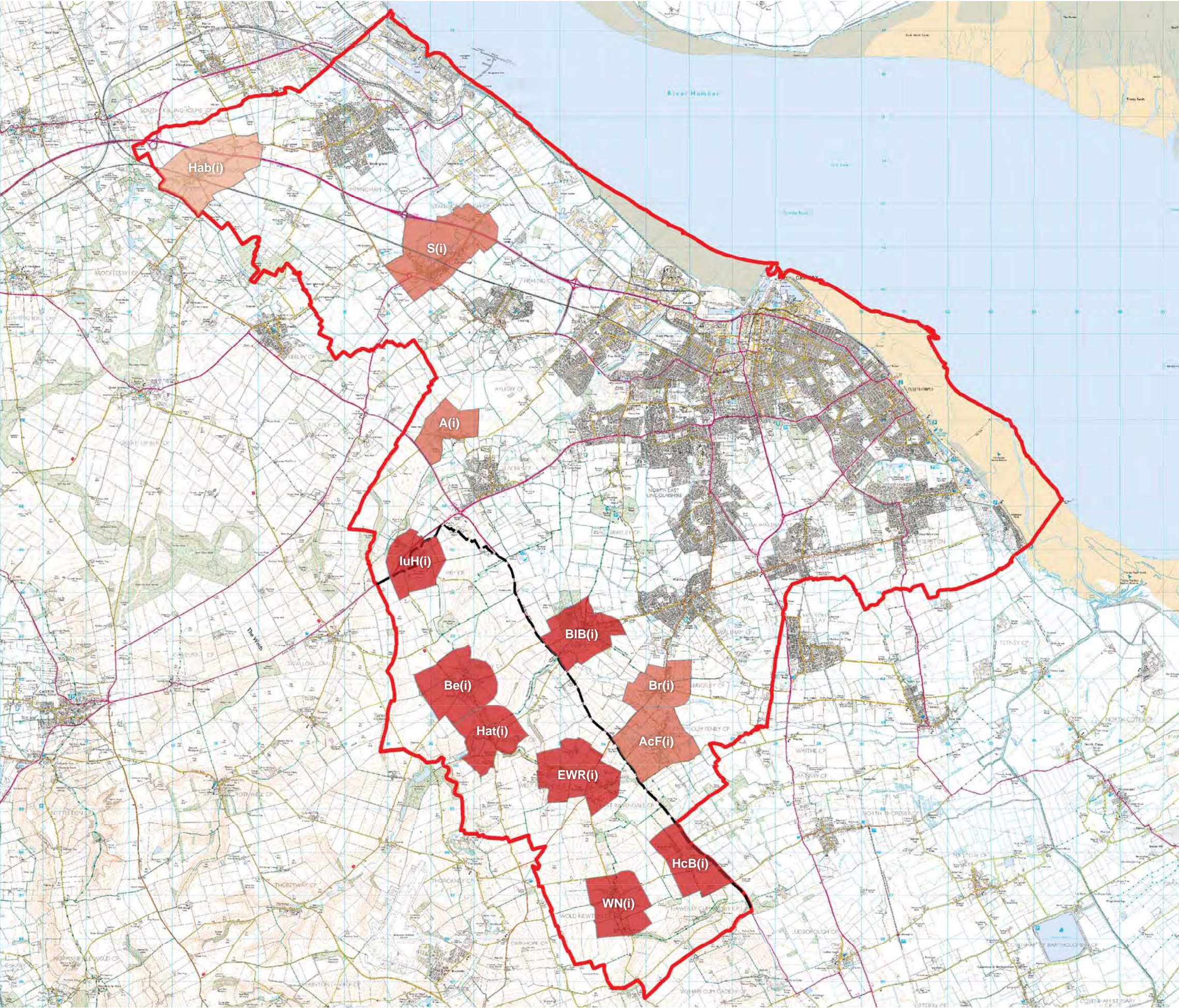
North East Lincolnshire Council

North East Lincolnshire
Landscape Character Assessment,
Sensitivity and Capacity Study

CATEGORY 2 - WALTHAM CAPACITY

NTS @ A3 MST / EAF January 2015

Figure 25



This drawing is the property of FPCR Environment and Design Ltd and is issued on the condition it is not reproduced, retained or disclosed to any unauthorised person, either wholly or in part without written consent of FPCR Environment and Design Ltd.

All mapping and data provided by North East Lincolnshire Council.

Borough Boundary

Area of Outstanding Natural Beauty (AONB)

High - Medium Sensitivity

Medium Sensitivity

Medium - Low Sensitivity

fpcr

North East Lincolnshire Council

North East Lincolnshire Landscape Character Assessment, Sensitivity and Capacity Study

CATEGORY 3 - RURAL SETTLEMENTS SENSITIVITY

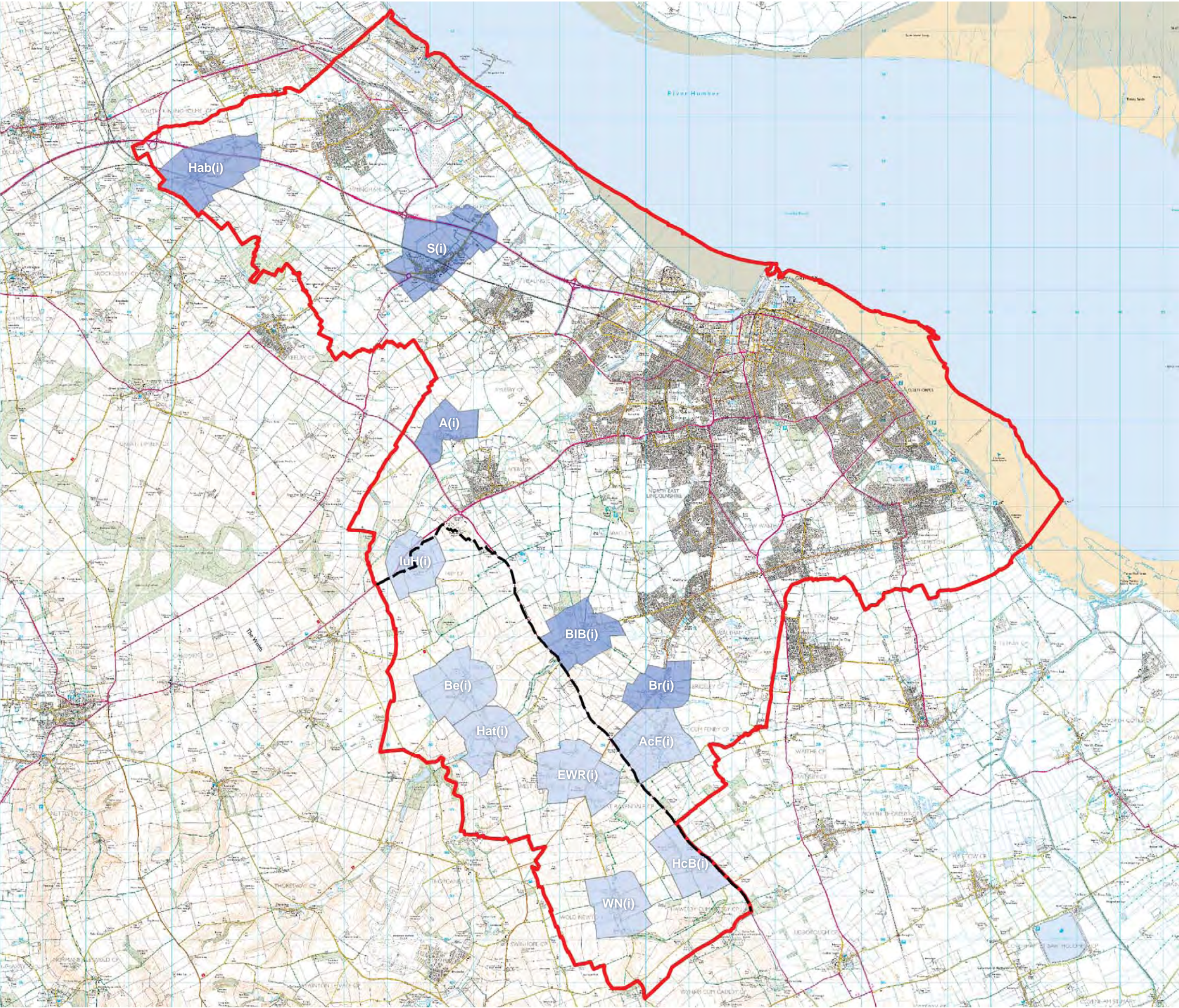
NTS @ A3

MST / EAF

January 2015

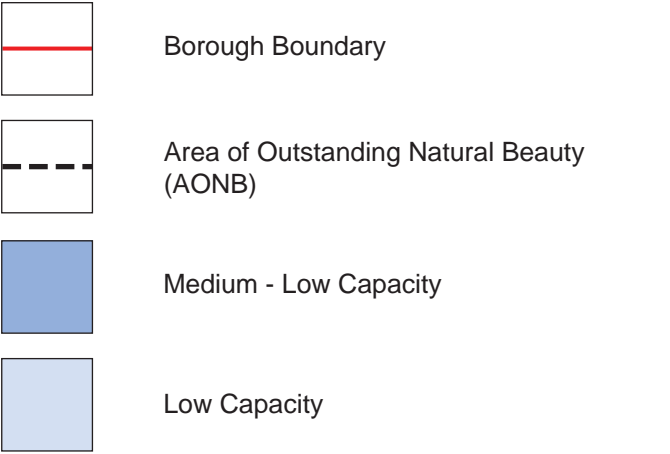
N


Figure 26



This drawing is the property of FPCR Environment and Design Ltd and is issued on the condition it is not reproduced, retained or disclosed to any unauthorised person, either wholly or in part without written consent of FPCR Environment and Design Ltd.

All mapping and data provided by North East Lincolnshire Council.





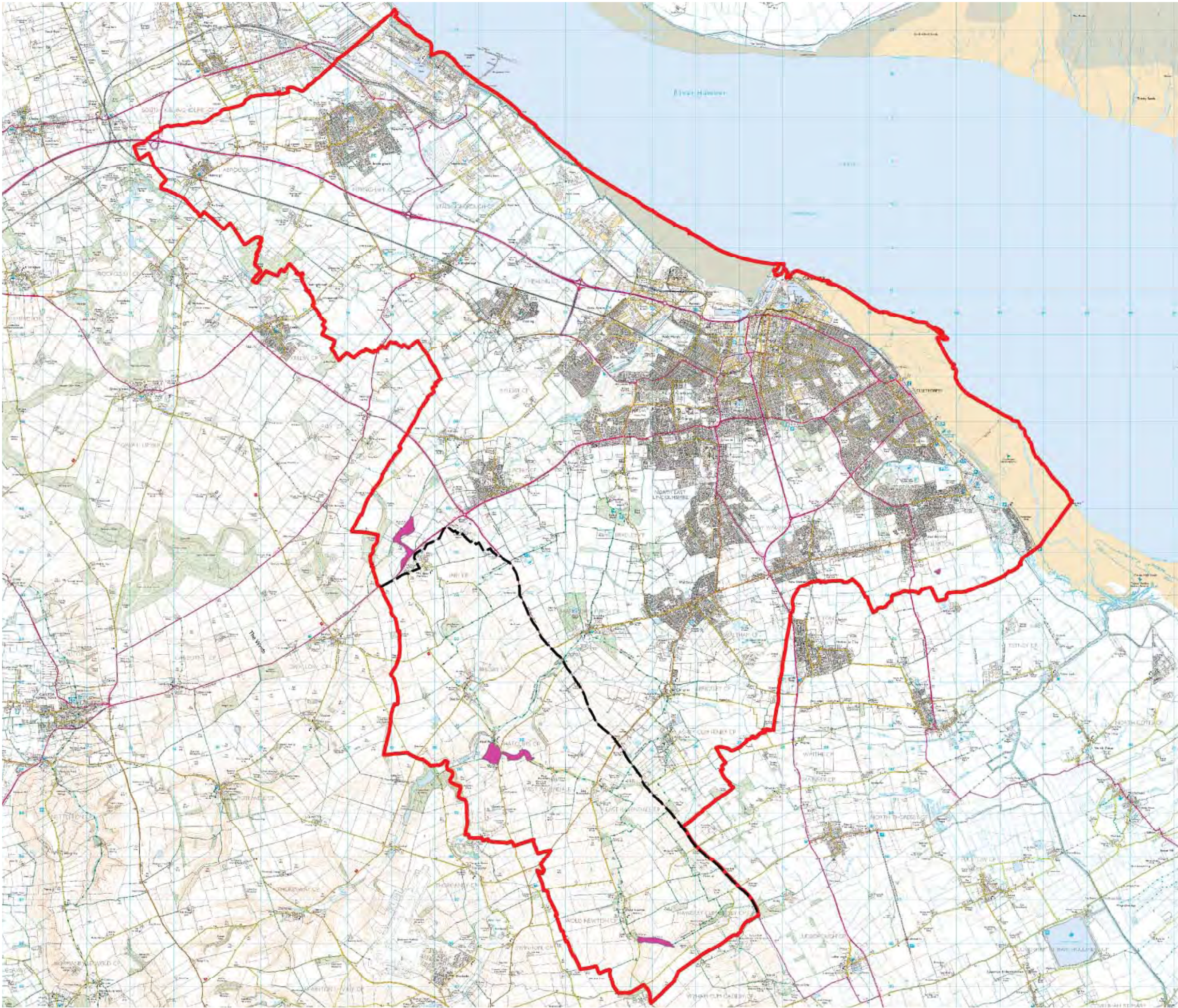
North East Lincolnshire Council

North East Lincolnshire
Landscape Character Assessment,
Sensitivity and Capacity Study

**CATEGORY 3 - RURAL SETTLEMENTS
CAPACITY**




NTS @ A3 MST / EAF January 2015


Figure 27



This drawing is the property of FPCR Environment and Design Ltd and is issued on the condition it is not reproduced, retained or disclosed to any unauthorised person, either wholly or in part without written consent of FPCR Environment and Design Ltd.

All mapping and data provided by North East Lincolnshire Council.

-  Borough Boundary
-  Area of Outstanding Natural Beauty (AONB)
-  Regionally Important Geological and Geomorphological Sites



North East Lincolnshire Council

North East Lincolnshire
Landscape Character Assessment,
Sensitivity and Capacity Study

**REGIONALLY IMPORTANT GEOLOGICAL
AND GEOMORPHOLOGICAL SITES**

NTS @ A3 MST / EAF January 2015



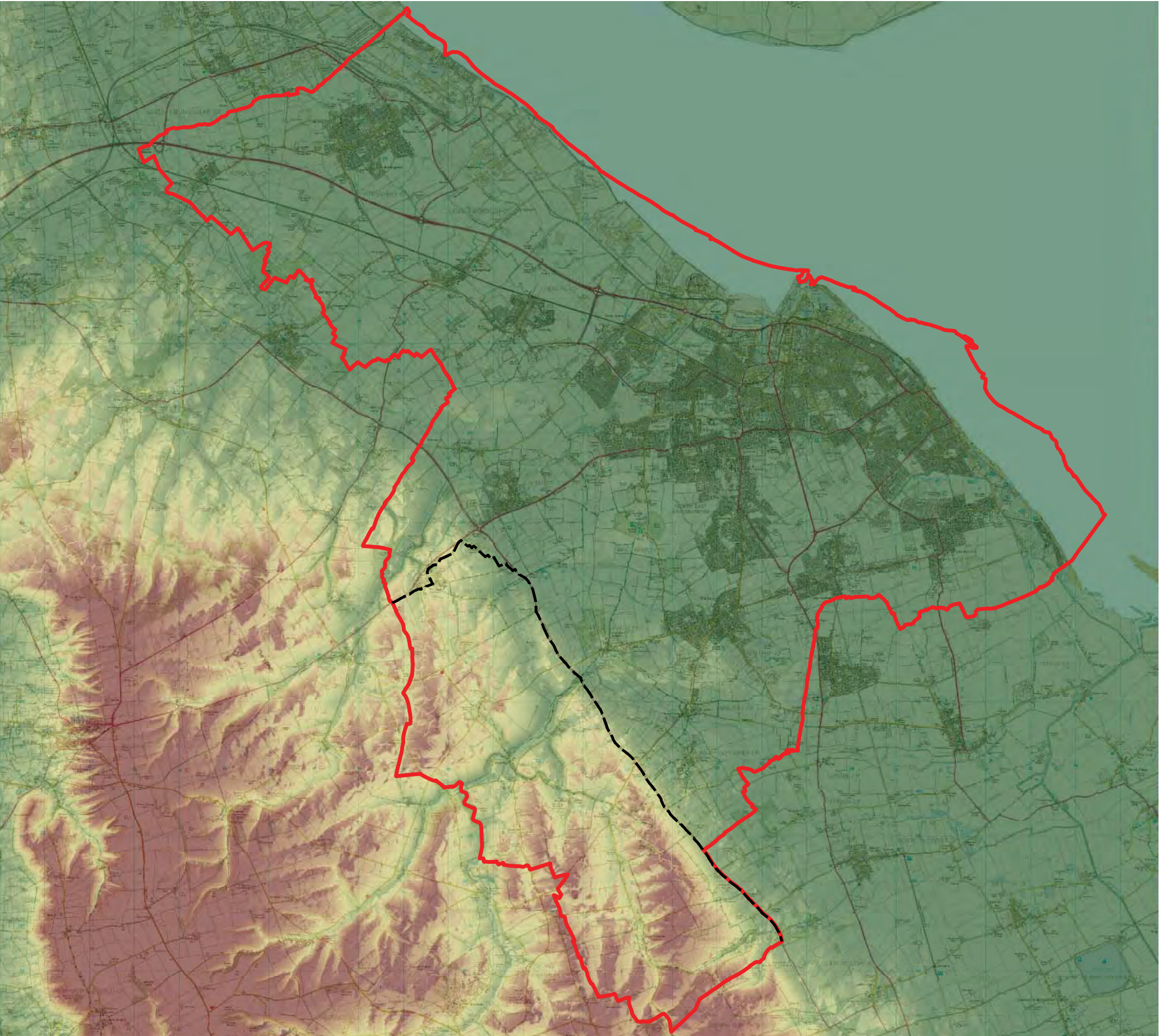


Figure 28

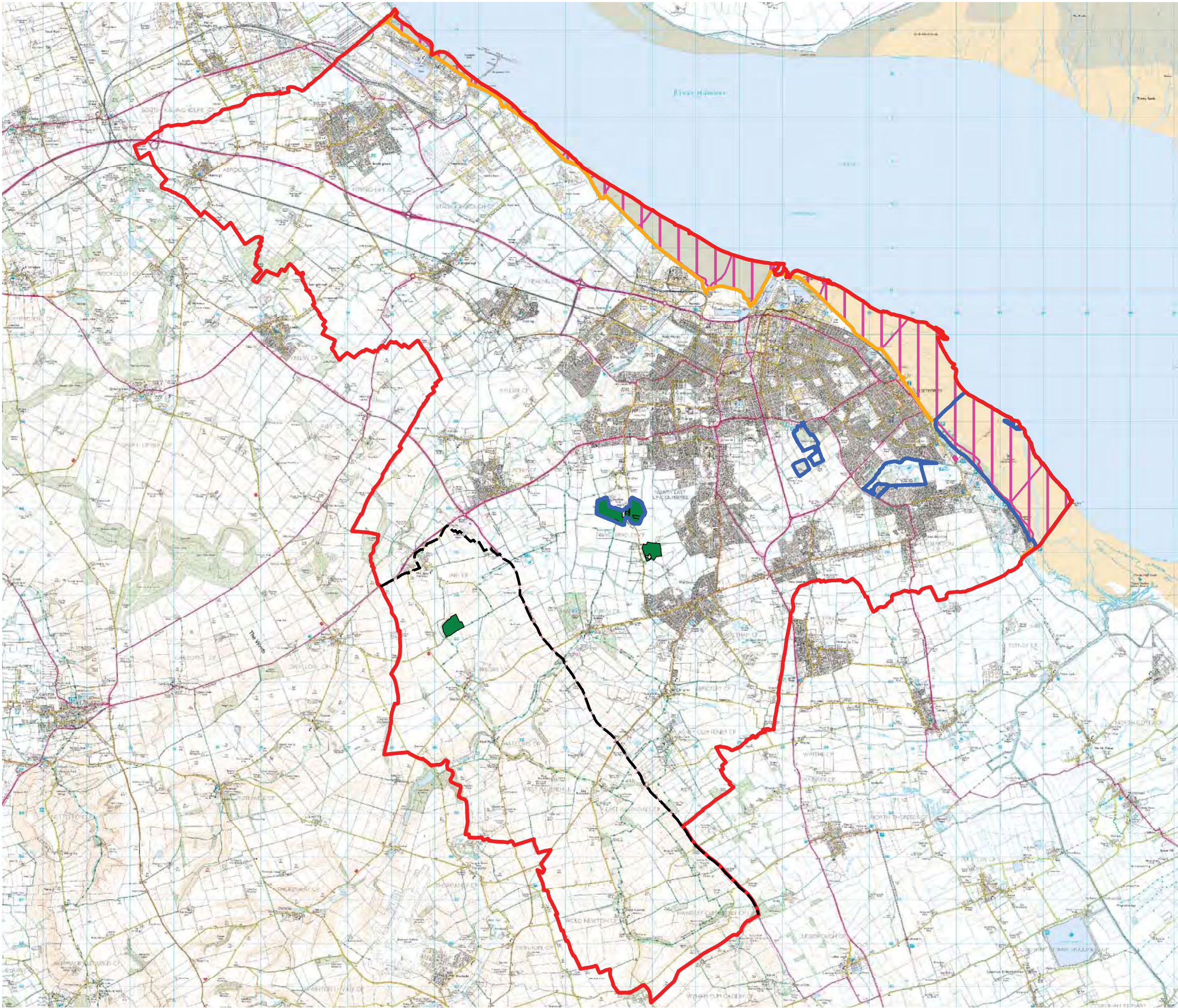
This drawing is the property of FPCR Environment and Design Ltd and is issued on the condition it is not reproduced, retained or disclosed to any unauthorised person, either wholly or in part without written consent of FPCR Environment and Design Ltd.







All mapping and data provided by North East Lincolnshire Council.




This drawing is the property of FPCR Environment and Design Ltd and is issued on the condition it is not reproduced, retained or disclosed to any unauthorised person, either wholly or in part without written consent of FPCR Environment and Design Ltd.

All mapping and data provided by North East Lincolnshire Council.



-  Borough Boundary
-  Area of Outstanding Natural Beauty (AONB)
-  Local Nature Reserve (LNR)
-  Special Areas of Conservation (SAC)
-  Sites of Special Scientific Interest (SSSI)
-  Ancient Woodland



North East Lincolnshire Council

North East Lincolnshire
Landscape Character Assessment,
Sensitivity and Capacity Study

ECOLOGICAL DESIGNATIONS

NTS @ A3 MST / EAF January 2015



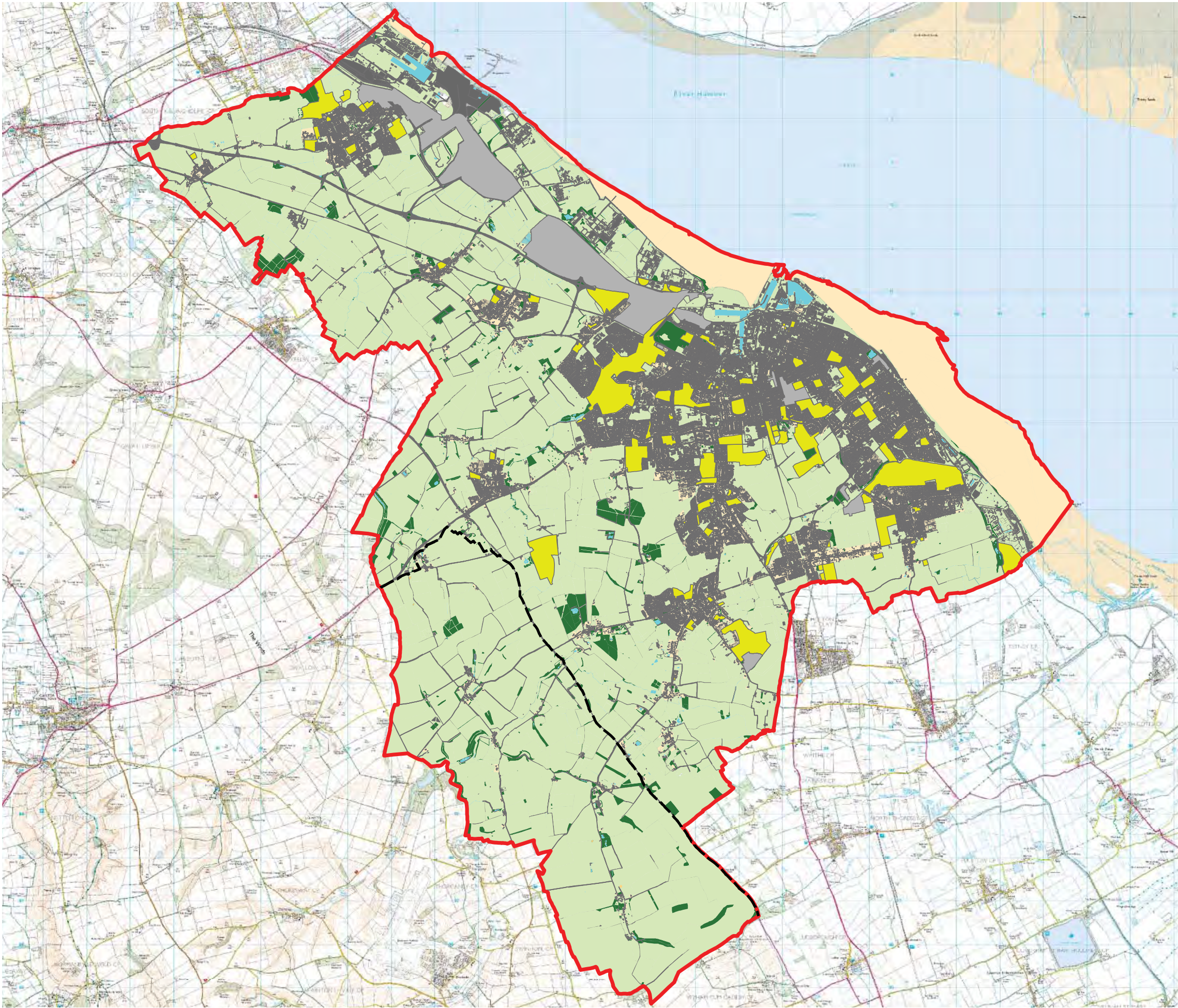



Figure 30

This drawing is the property of FPCR Environment and Design Ltd and is issued on the condition it is not reproduced, retained or disclosed to any unauthorised person, either wholly or in part without written consent of FPCR Environment and Design Ltd.

All mapping and data provided by North East Lincolnshire Council.





North East Lincolnshire Council

North East Lincolnshire
Landscape Character Assessment,
Sensitivity and Capacity Study

LAND USE

NTS @ A3 MST / EAF January 2015


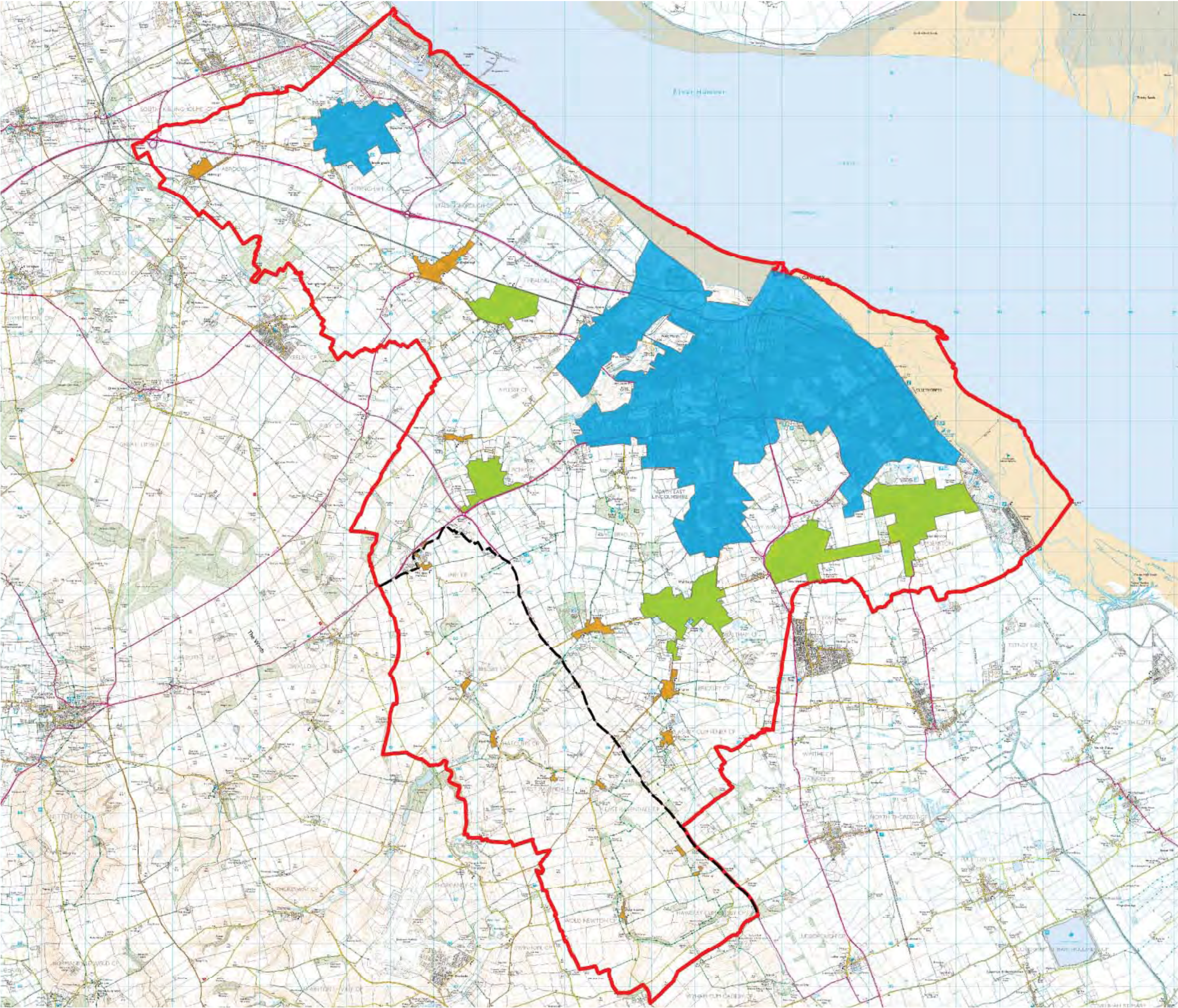








Figure 31

This drawing is the property of FPCR Environment and Design Ltd and is issued on the condition it is not reproduced, retained or disclosed to any unauthorised person, either wholly or in part without written consent of FPCR Environment and Design Ltd.

All mapping and data provided by North East Lincolnshire Council.



-  Borough Boundary
-  Area of Outstanding Natural Beauty (AONB)
-  Category 1: The Urban Area and Main Towns
-  Category 2: Western and Southern Arc Villages
-  Category 3: Rural Settlements



North East Lincolnshire Council

North East Lincolnshire
Landscape Character Assessment,
Sensitivity and Capacity Study

SETTLEMENT PATTERNS

NTS @ A3 MST / EAF January 2015


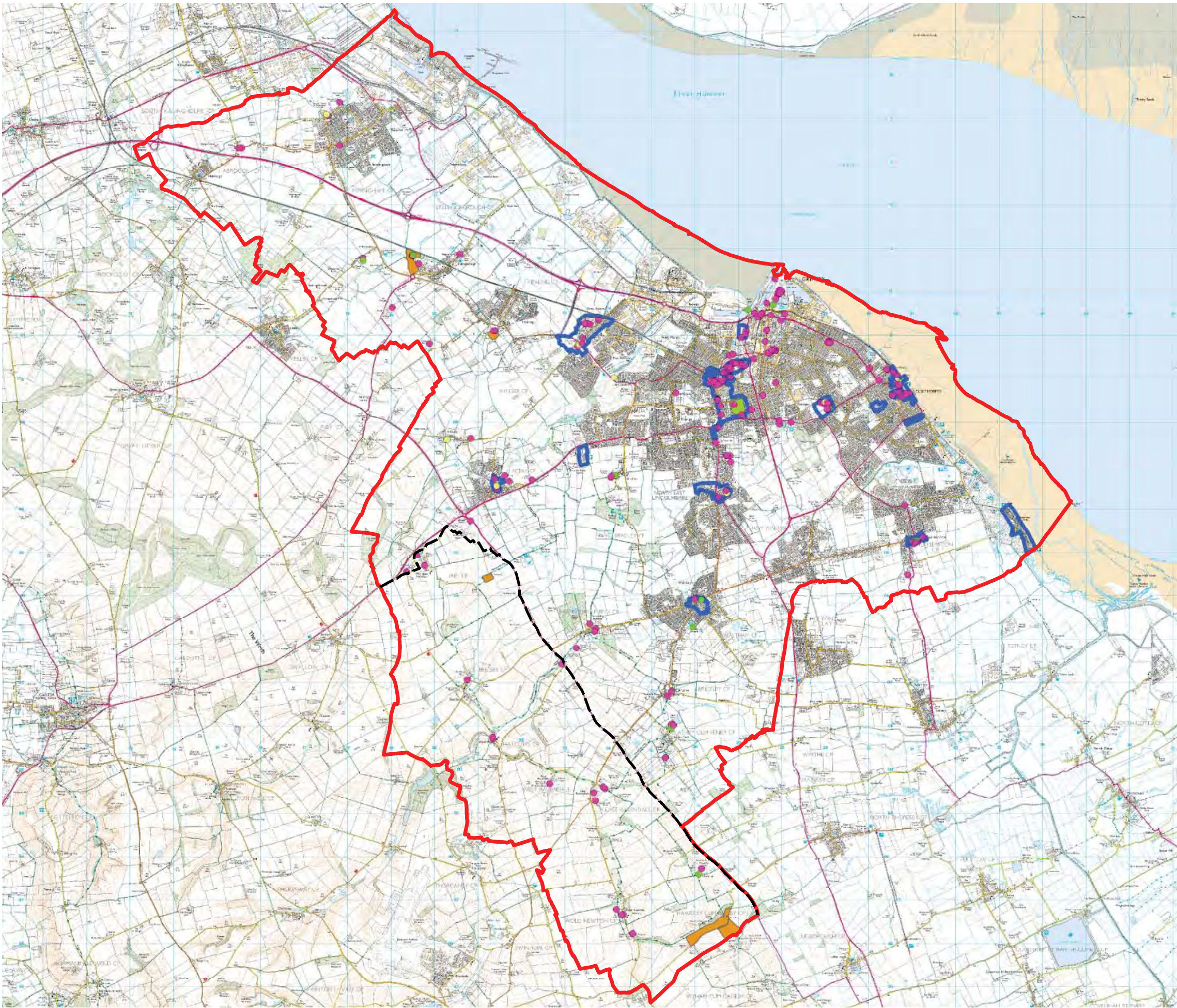











Figure 32

This drawing is the property of FPCR Environment and Design Ltd and is issued on the condition it is not reproduced, retained or disclosed to any unauthorised person, either wholly or in part without written consent of FPCR Environment and Design Ltd.

All mapping and data provided by North East Lincolnshire Council.



-  Borough Boundary
-  Area of Outstanding Natural Beauty (AONB)
-  Grade I Listed Building
-  Grade II Listed Building
-  Grade II* Listed Building
-  Registered Historic Park
-  Conservation Area Boundary
-  Scheduled Monument



North East Lincolnshire Council

North East Lincolnshire
Landscape Character Assessment,
Sensitivity and Capacity Study

HISTORIC LANDSCAPE DESIGNATIONS

NTS @ A3 MST / EAF January 2015




Figure 33

THIS PAGE IS INTENTIONALLY LEFT BLANK