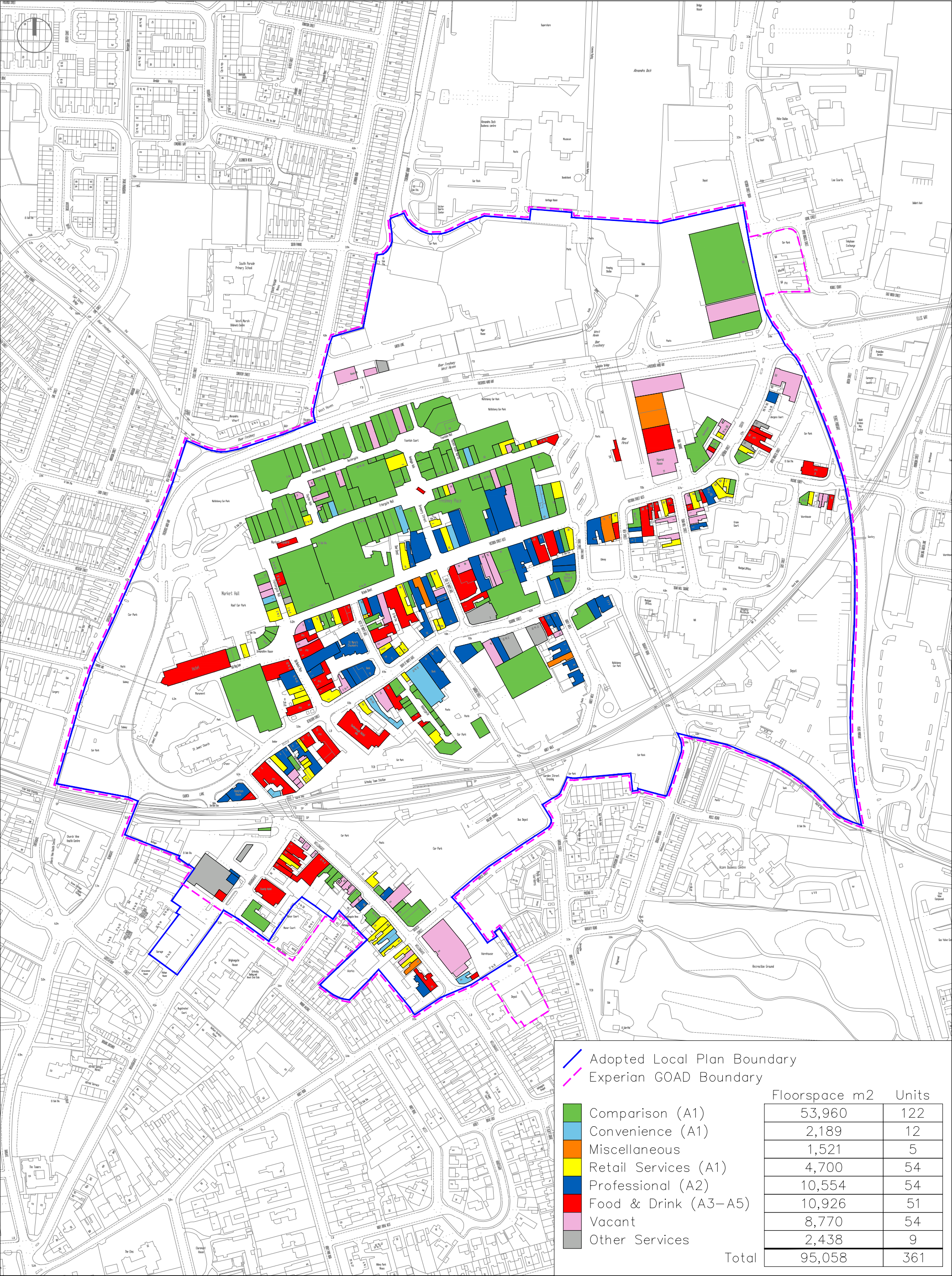


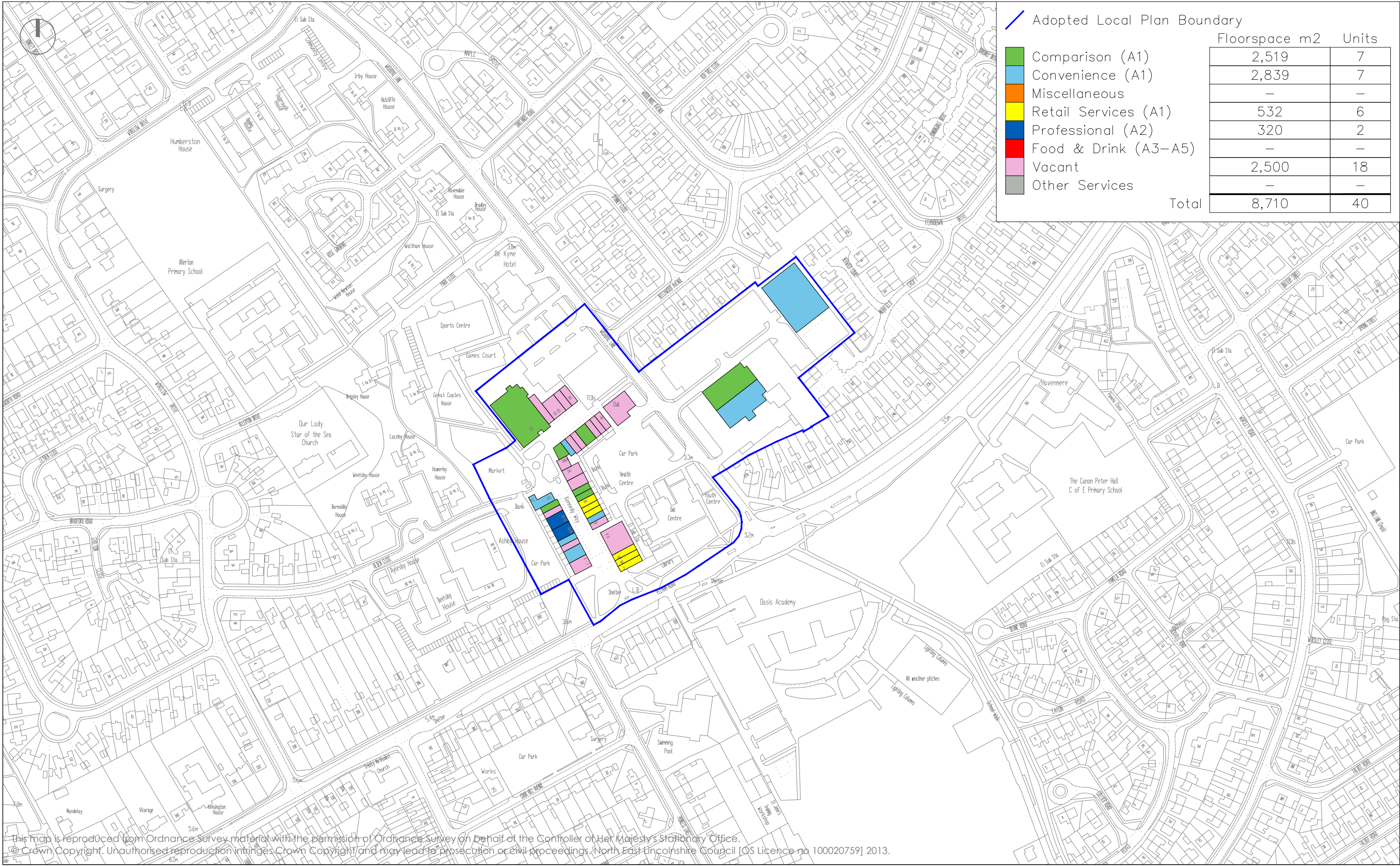
— Adopted Local Plan Boundary
- - Experian GOAD Boundary

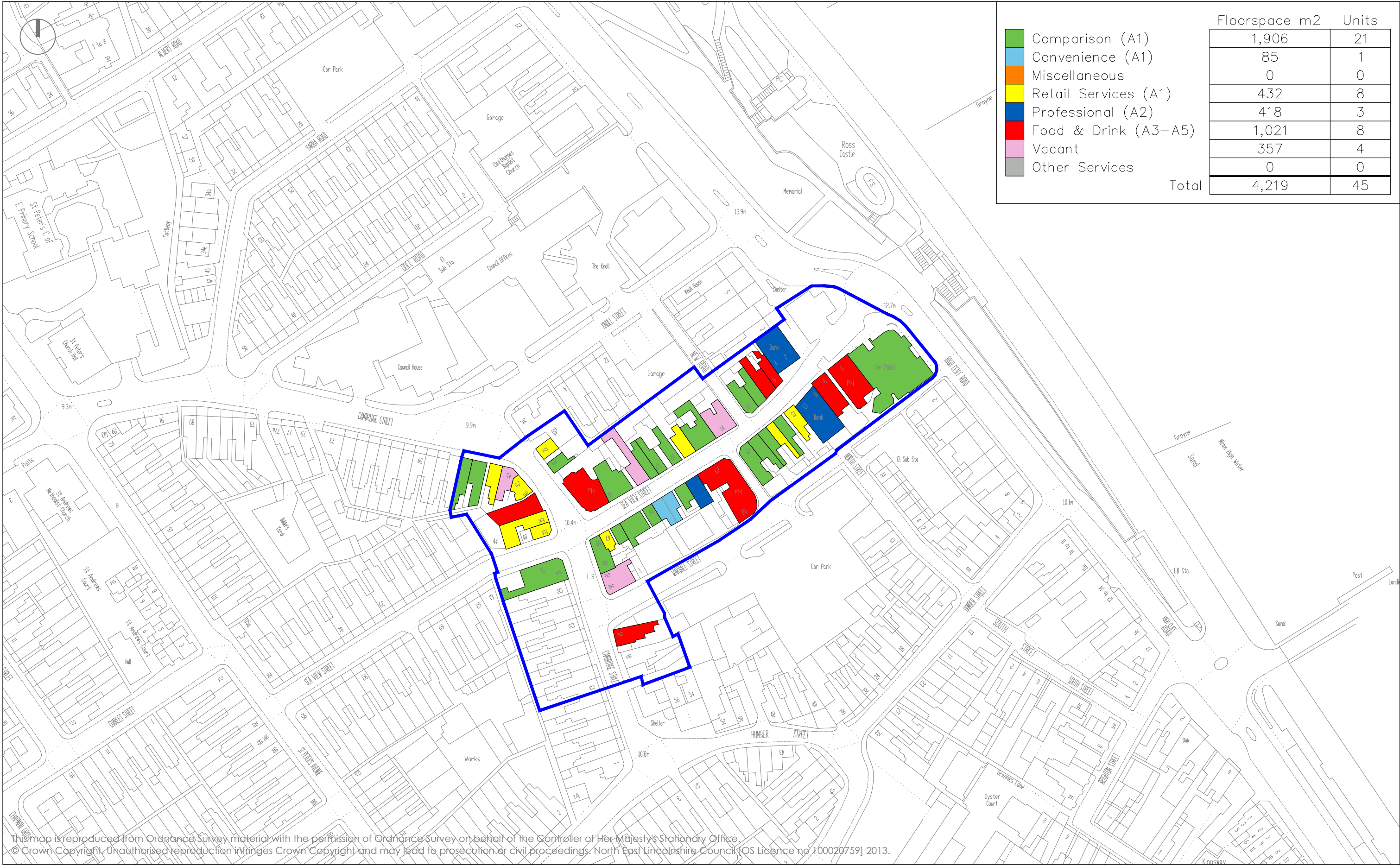
- Comparison (A1)
- Convenience (A1)
- Miscellaneous
- Retail Services (A1)
- Professional (A2)
- Food & Drink (A3–A5)
- Vacant
- Other Services

	Floorspace m2	Units
Comparison (A1)	15,839	71
Convenience (A1)	15,709	15
Miscellaneous	2,453	10
Retail Services (A1)	1,023	13
Professional (A2)	3,428	14
Food & Drink (A3–A5)	3,180	24
Vacant	17,824	105
Other Services	43	1
Total	59,499	253









This map is reproduced from Ordnance Survey material with the permission of Ordnance Survey on behalf of the Controller of Her Majesty's Stationary Office.
© Crown Copyright. Unauthorised reproduction infringes Crown Copyright and may lead to prosecution or civil proceedings. North East Lincolnshire Council [OS Licence no 100020759] 2013.

