

















Strategic Flood Risk Assessment Map 25

Compartment 1T3 Immingham and North Killingholme Breach Hazard

KEY

-  Council Boundary
 -  Pumping Stations
 -  Historic Flood Complaints
 -  Main River Watercourse
 -  Significant Ordinary Watercourse
 -  Flood Defences
 -  Sub Compartment Boundary
 -  Breach Location
 -  Outside Study Area
-
- Degree of Flood Hazard from Level 2 Assessment
-  Negligible (Hazard Rating = 0)
 -  Low (Hazard Rating = 0 - 0.75)
 -  Moderate (Hazard Rating = 0.75 - 1.25)
 -  Severe (Hazard Rating = 1.25 - 2)
 -  Extreme (Hazard Rating >2)
 -  Undefined (No Level 2 Assessment)
 -  Covered by Breach Hazard Map 24

© Crown copyright and database rights 2012 Ordnance Survey 0100023560 1:20000

