




















Strategic Flood Risk Assessment
Map 4
Digital Ground Model (DGM)

KEY

 Council Boundary	 3.0m to 3.5m
 -1m to -0.5m	 3.5m to 4.0m
 -0.5m to 0.0m	 4.0m to 4.5m
 0.0m to 0.5m	 4.5m to 5.0m
 0.5m to 1.0m	 5.0m to 5.5m
 1.0m to 1.5m	 5.5m to 6.0m
 1.5m to 2.0m	 6.0m to 6.5m
 2.0m to 2.5m	 6.5m to 7.0m
 2.5m to 3.0m	 7.0m to 10.0m
	 Above 10.0m

All levels are related to Ordnance Datum (Newlyn) OD(N)

© Crown copyright and database rights 2012 Ordnance Survey 0100023560

1:180000

