

**THE NORTH EAST LINCOLNSHIRE BOROUGH COUNCIL**  
**ROAD TRAFFIC REGULATION ACT 1984 – SECTION 14(1)**  
**DURBAN ROAD, GRIMSBY**  
**(TEMPORARY PROHIBITION OF TRAFFIC – TTRN 21-149E)**  
**EMERGENCY NOTICE 2021**

**WHEREAS** the North East Lincolnshire Borough Council (hereinafter referred to as "the Council"), in exercise of its powers under Section 14 of the Road Traffic Regulation Act 1984 as amended by the Road Traffic (Temporary Restrictions) Act 1991 hereby make the following **Emergency Notice** the effect of which will be that **no person shall cause or permit** any motor vehicle from **PROCEEDING** along or **STOPPING** on the below sections of highway:

- PHASE 1 - DURBAN ROAD, GRIMSBY – Part length from its junction with HUMBERSTONE ROAD to its junction with WEELSBY STREET SOUTH.
- PHASE 2 - DURBAN ROAD, GRIMSBY – Part length from its junction with WEELSBY STREET SOUTH to its junction with LADYSMITH ROAD.

Alternative route: WELLINGTON STREET, CONVAMORE ROAD, LADYSMITH ROAD.

This emergency prohibition is necessary to maintain public safety whilst works are being executed on or near the road by Costain on behalf of CADENT GAS. These works are detailed as essential gas mains replacement.

The Interpretation Act 1978 shall apply in the interpretation of the Notice as it applies to the interpretation of an Act of Parliament.

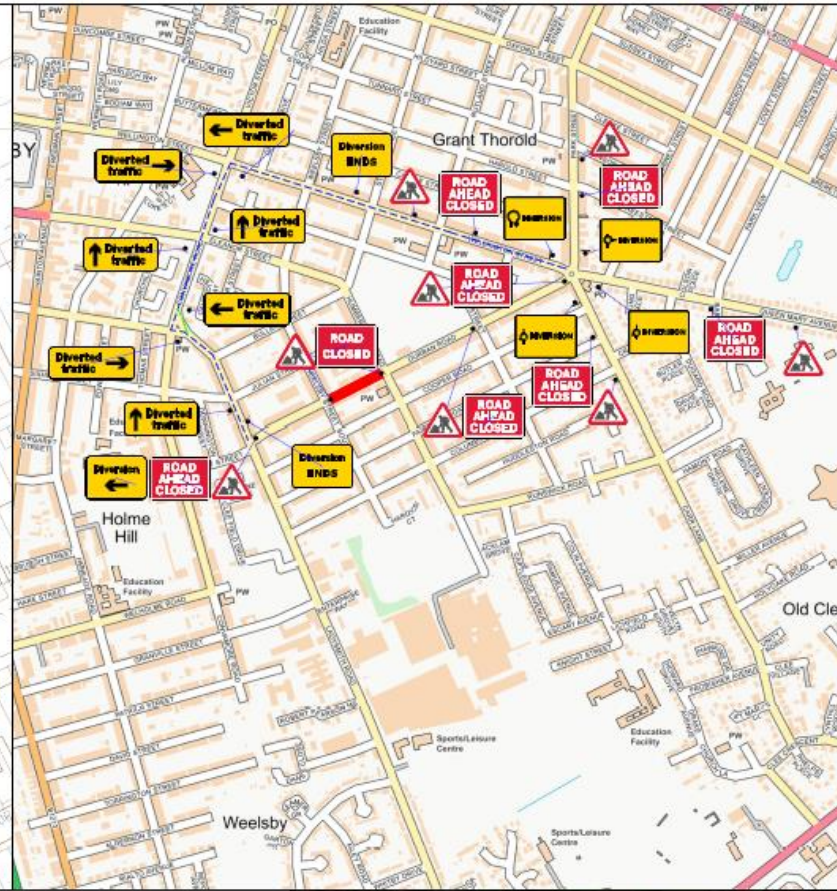
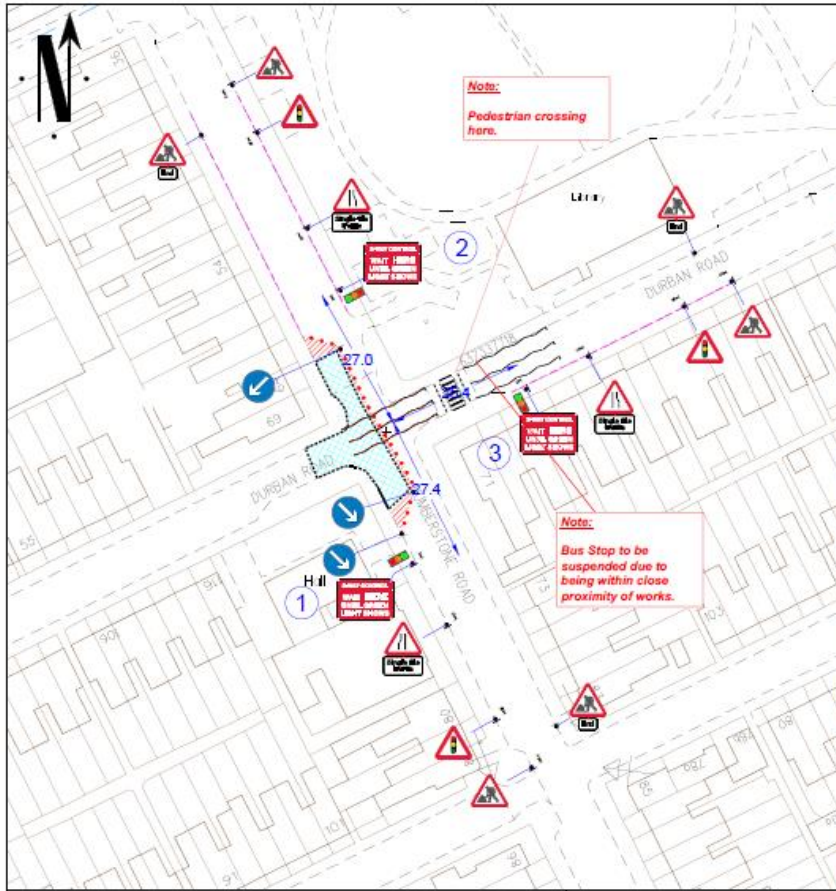
The Notice shall come into operation on **Wednesday, 24 November 2021** and shall continue for a period of 21 days unless extended by Order of the Secretary of State for Transport. The emergency closure is expected to remain in place until **Tuesday, 14 December 2021**.

This Notice is executed  
By **North East Lincolnshire Borough Council**  
Acting by an Authorised  
Signatory on this

24 day of November 2021.

Authorised Signatory





**Go Traffic Management**

The information provided on this plan is for guidance only. It is not intended to be used as a legal document. It is subject to change without notice.

1. Traffic Management Plan (TMP) must be approved by the Controller of HM Stationery Office (HMSTO).
2. This plan must be used in accordance with the Traffic Management Act 2004 and the Traffic Signs Regulations and General Directions 2002.
3. This plan must be used in accordance with the Traffic Management Act 2004 and the Traffic Signs Regulations and General Directions 2002.
4. This plan must be used in accordance with the Traffic Management Act 2004 and the Traffic Signs Regulations and General Directions 2002.
5. This plan must be used in accordance with the Traffic Management Act 2004 and the Traffic Signs Regulations and General Directions 2002.
6. This plan must be used in accordance with the Traffic Management Act 2004 and the Traffic Signs Regulations and General Directions 2002.
7. This plan must be used in accordance with the Traffic Management Act 2004 and the Traffic Signs Regulations and General Directions 2002.
8. This plan must be used in accordance with the Traffic Management Act 2004 and the Traffic Signs Regulations and General Directions 2002.

**TRAFFIC MANAGEMENT PLAN**

**ROAD SPEED**  
30

**CROSS SECTION**  
Lane 1 Closure of Shuttle Lane

**3 WAY**

**GTM**  
Go Traffic Management

**TRAFFIC MANAGEMENT PLAN**

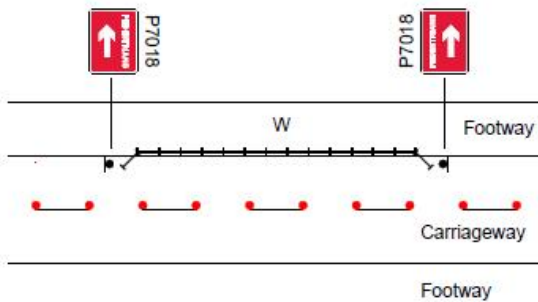
**COSTAIN**

285468

Durban Rd, Grimsby DN32 8AY

Date: 23/01/21

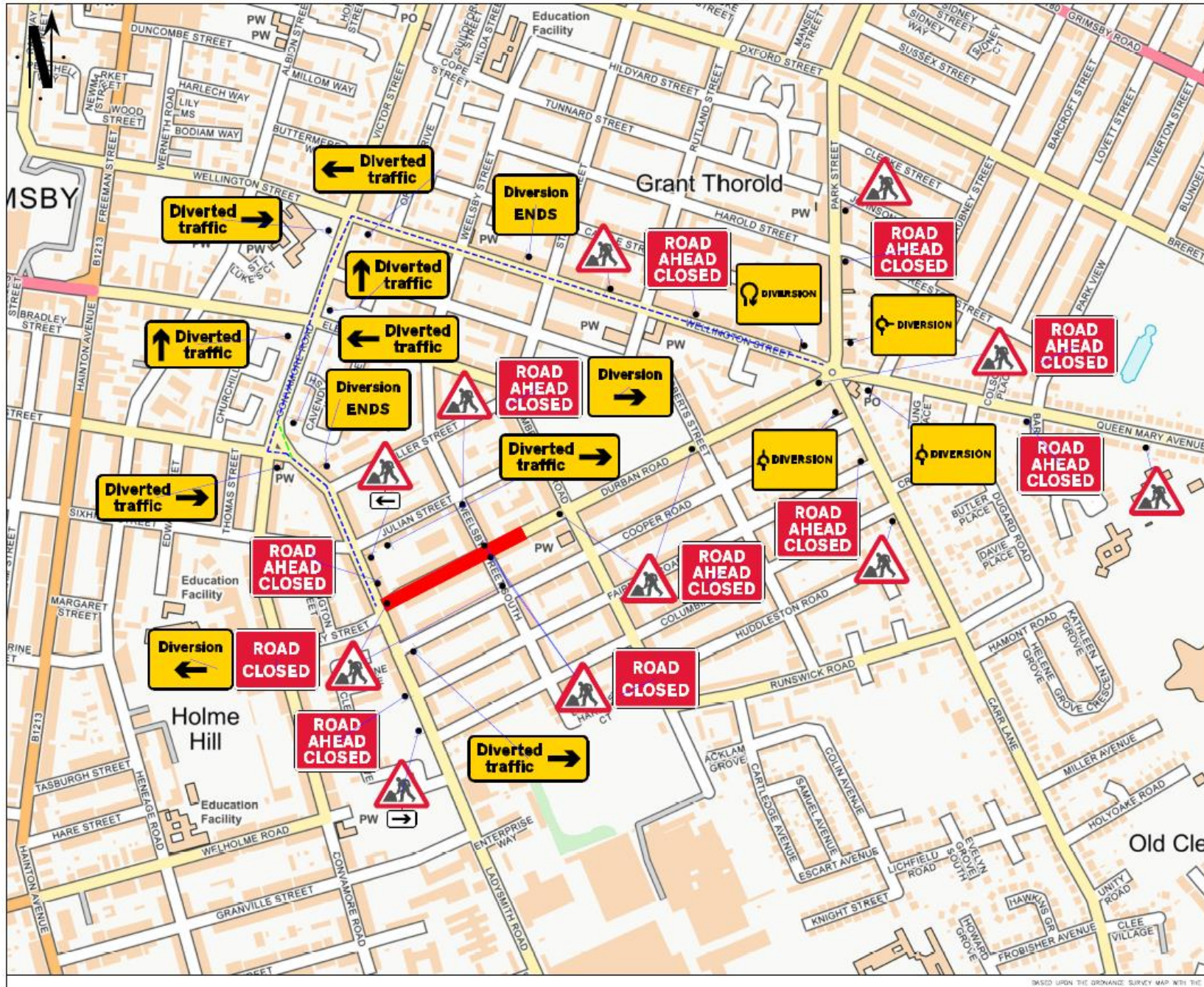
Layout P1  
Footway unobstructed



Phase 1		Phase 2		Phase 3	
Green	Red	Green	Red	Green	Red
35 Sec	10 Sec	35 Sec	10 Sec	35 Sec	10 Sec



BASED UPON THE ORDNANCE SURVEY MAP WITH THE PERMISSION OF THE CONTROLLER OF HM STATIONERY OFFICE.



**Go Traffic Management**

The following measures are in place to ensure the safe and efficient movement of traffic through the area during the works. It is the responsibility of all road users to comply with the signs and markings in place.

- Drivers should be aware of the signs and markings in place and follow the instructions.
- Drivers should be aware of the signs and markings in place and follow the instructions.
- Drivers should be aware of the signs and markings in place and follow the instructions.
- Drivers should be aware of the signs and markings in place and follow the instructions.
- Drivers should be aware of the signs and markings in place and follow the instructions.
- Drivers should be aware of the signs and markings in place and follow the instructions.
- Drivers should be aware of the signs and markings in place and follow the instructions.
- Drivers should be aware of the signs and markings in place and follow the instructions.

**Key**

- Red: Road Closure
- Yellow: Diversion
- Blue: Diversion Route 1
- Green: Diversion Route 2

Traffic Management road works comply with The Safety of Street Works and Road Works Code of Practice

**ROAD SPEED**

30

**CROSS SECTION**

**ROAD CLOSURE**

**GTM**  
Go Traffic Management

Head Office: 285468  
Durban Road, Grimsby, DN32 8AY  
Tel: 01472 88 8818  
www.gtm.co.uk

**TRAFFIC MANAGEMENT PLAN**

Client: **COSTAIN**

Project Number: 285468

Location: Durban Rd, Grimsby DN32 8AY

Name:	285468	Project:	285468	Scale:	A
Signature:		Date:	22/01/21	Revision:	1

BASED UPON THE ORDNANCE SURVEY MAP WITH THE PERMISSION OF THE CONTROLLER OF H.M. STATIONERY OFFICE