

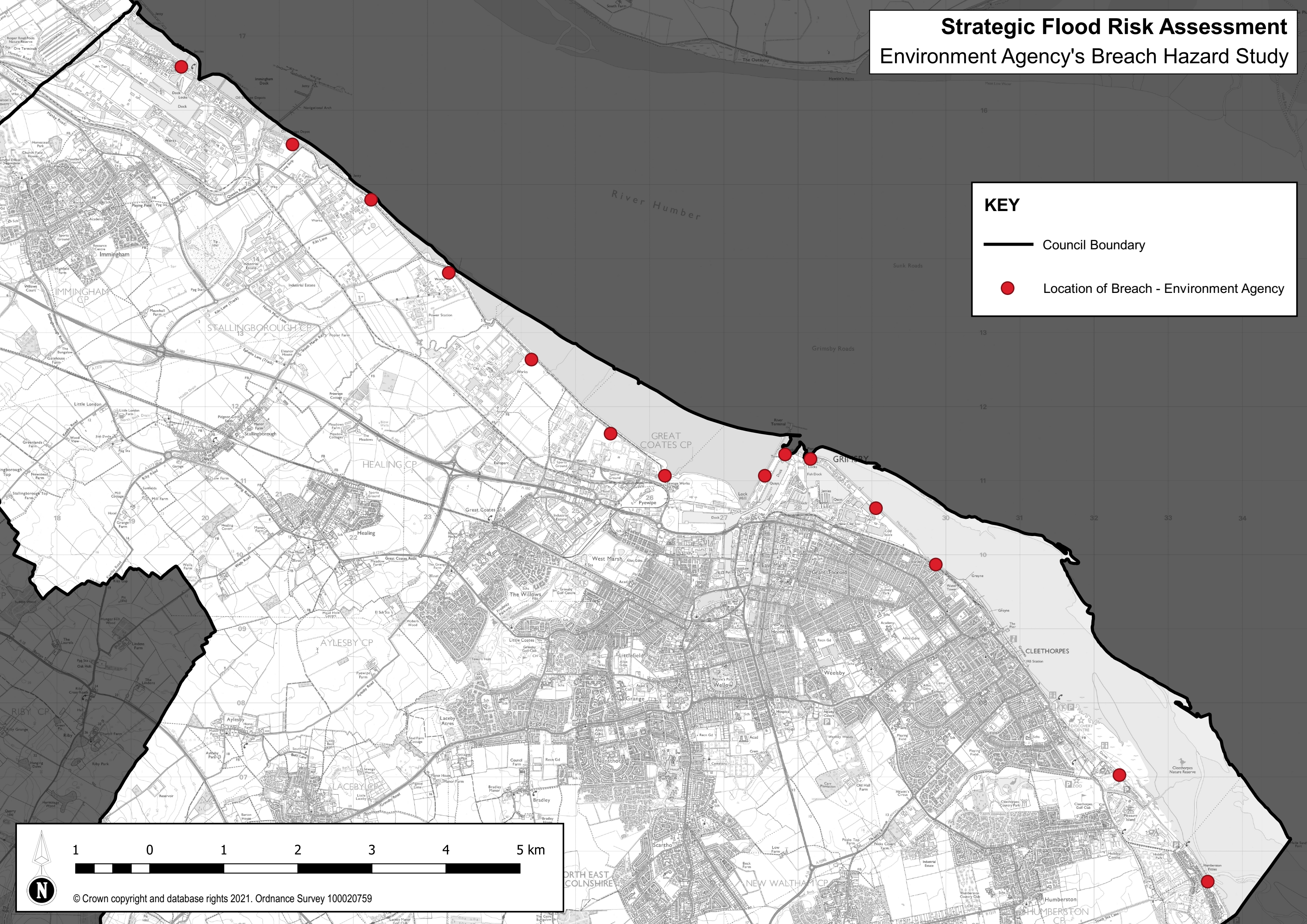


Strategic Flood Risk Assessment

Environment Agency's Breach Hazard Study

KEY

-  Council Boundary
-  Location of Breach - Environment Agency



1 0 1 2 3 4 5 km

© Crown copyright and database rights 2021. Ordnance Survey 100020759