

**THE NORTH EAST LINCOLNSHIRE BOROUGH COUNCIL**  
**ROAD TRAFFIC REGULATION ACT 1984 SECTION 14(1) AS AMENDED**  
**TEMPORARY FOOTPATH CLOSURE**  
**PUBLIC FOOTPATH 10, GRIMSBY**  
**(NOTICE OF TEMPORARY FOOTPATH CLOSURE) ORDER 2022**

**WHEREAS** the North East Lincolnshire Borough Council (hereinafter referred to as "the Council"), the Highway Authority for the above-mentioned path in the Borough of North East Lincolnshire, is satisfied that access should be prohibited between Public Footpath 10 between Weelsby Road, Grimsby, Ordnance Survey Grid Reference TA527498, 407776 and Grimsby, Public Footpath 8 at Ordnance Survey Grid Reference TA527831, 406939 to avoid danger to persons using the path while works are undertaken upon it.

**NOW THEREFORE** the Council in exercise of its powers under Section 14 of the Road Traffic Regulation Act 1984 as amended by the Road Traffic (Temporary Restrictions) Act 1991 and of all powers them enabling in that behalf hereby make the following Order:-

1. No person shall proceed along Public Footpath 10 between Public Footpath 10 between Weelsby Road, Grimsby, Ordnance Survey Grid Reference TA527498, 407776 and Grimsby, Public Footpath 8 at Ordnance Survey Grid Reference TA527831, 406939.
2. The Interpretation Act 1978 shall apply in the interpretation of the Order as it applies to the interpretation of an Act of Parliament.
3. The Order will come into operation on the 17<sup>th</sup> October 2022 and shall continue in force for a period of six months then the Order ceases to operate unless extended by Order of the Secretary of State for Transport. It is expected to reopen on 11<sup>th</sup> November 2022.
4. The Order may be cited as "The North East Lincolnshire Borough Council Temporary Path Closure Public Footpath 10, Grimsby.

**THE COMMON SEAL** of the  
**NORTH EAST LINCOLNSHIRE BOROUGH COUNCIL**  
was hereunto affixed this

21st day September 2022 )

in the presence of:-

Authorised Officer



*K. Thompson* )






# TEMPORARY CLOSURE OF PUBLIC FOOTPATH 10, GRIMSBY



**Key:**  
 Temporary closure of Public Footpath 10  
 Unaffected Public Rights of Way

0 100  
  
 metres  
 Scale 1:5,000  
 20/09/2022

This product includes mapping data licensed from Ordnance Survey with the permission of the Controller of Her Majesty's Stationary Office. © Crown copyright 2020. All rights reserved. Licence number 100020759



**EQUANS**

Working in partnership

*K. Thompson*