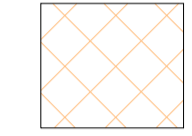



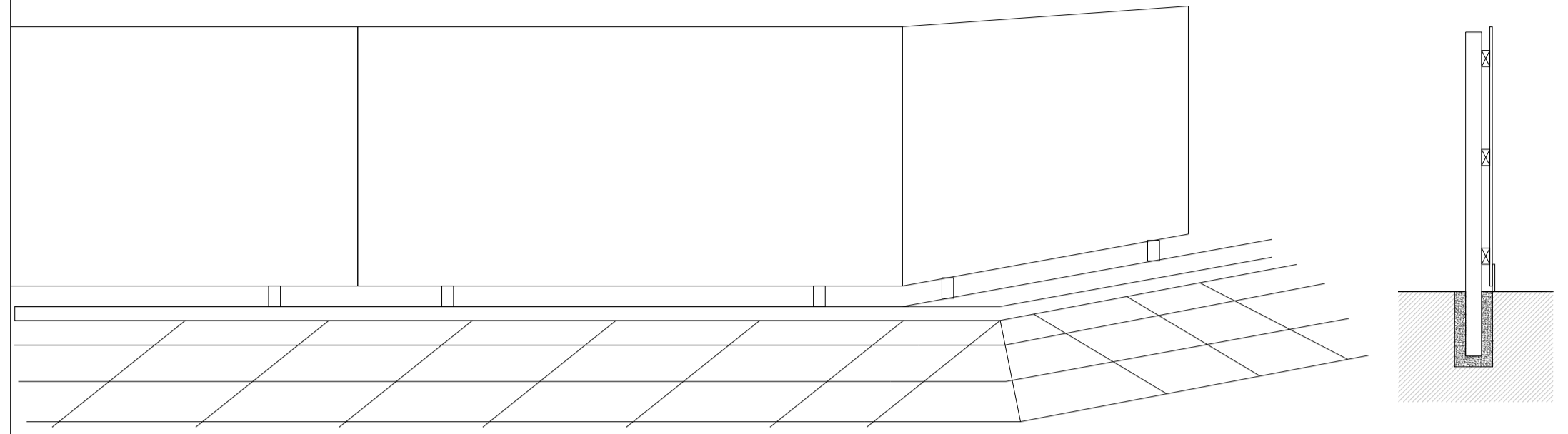
**NOTES**  
Mapping material in this plot has been reproduced from the Ordnance Survey Digital Data with the permission of the Controller of HMSO (c). Crown Copyright Reserved 1996, Licence No 100020759  
Unauthorised reproduction infringes Crown Copyright and may lead to prosecution or civil proceedings.

**Notes**  
Hoarding description:  
Hoarding will be erected to prevent access during Phase one.

**Key:-**

 Phase 1

 Hoarding Location.



**HOARDING DETAILS**  
Scale 1:50



Scale Check (Millimetres). Do Not Scale from this drawing.

Letter	Amendment	Drawn	Date
CLIENT <b>NORTH EAST LINCOLNSHIRE COUNCIL</b>			
PROJECT <b>GRIMSBY RIVERHEAD SQUARE PUBLIC REALM SCHEME</b>			
TITLE <b>HOARDING DETAIL &amp; TTRO Phase 1</b>			
DRAWN	TM	DATE	NOV 2022
CHECKED	SC	DATE	NOV 2022
ORIGINAL SIZE	A1 (840 x 594)	SCALE	1:250
DRAWING FILE NAME			HD035-21
DRAWING No.			200 - 01-SC1