

SS/13/218

DOCUMENT SEALING / SIGNING REQUEST


FROM:	Sara-Louise Allman	DATE:	9 th October 2013
TO:	Megan Briant Law Officer – Municipal Offices	OUR REF:	13-26
DOCUMENT:	Traffic Regulation Order – Wintringham Road, Grimsby		

Please have the attached document executed as appropriate by or on behalf of the Council and returned to me as soon as possible. The relevant details are as follows:

There is no bond in relation to this matter * (* - Please delete as appropriate)

Signed 

AUTHORITY FOR SEALING / SIGNING			
CABINET OR COMMITTEE		DELEGATED POWERS	
MINUTE NUMBER	DNPH.EH.02	DECISION MAKER (Name & Job Title)	Portfolio Holder, Cllr. Ray Oxby
DATE OF MEETING	11 th June 2013	DATE OF DECISION	11 th June 2013

DATE SEALED / SIGNED	SEAL NUMBER	SIGNATORY
14/10/13	5651	

The Borough of North East Lincolnshire (Prohibition and Restriction of Waiting, Clearways and On Street Parking) (Consolidation) Order 2010 (Amendment No. 13-26) Order 2013.

The Borough of North East Lincolnshire in exercise of the powers under Sections 1(1) and (2), 2(1) to (3), 3(2), 4(1) to (3), 32, 33, 35, 37, 38(1), 45, 46, 46A, 49, 51, 53, 63A, 65, 68, 69, 71, 101, 102 and 116, and Part IV of Schedule 9 of the Road Traffic Regulation Act 1984 ("the Act") and of all other enabling powers and having regard to Section 122 of the Act and after consultation with the Chief Officer of Police in accordance with Part III of Schedule 9 to the Act and the Traffic Management Act 2004 hereby make the following Order:

1. The Borough of North East Lincolnshire (Prohibition and Restriction of Waiting, Clearways and On Street Parking) (Consolidation) Order 2010 (as amended) shall be amended by the revocation of the Map Schedules specified in the First Schedule to this Order and the insertion of the Map Schedules specified in the Second Schedule to this Order.

2. This Order shall come into operation on 1st November 2013 and may be cited as The Borough of North East Lincolnshire (Prohibition and Restriction of Waiting, Clearways and On Street Parking) (Consolidation) Order 2010 (Amendment No. 13-26) Order 2013.

FIRST SCHEDULE

Map schedules to be revoked	Map Schedules Date
Q21 Issue 6	15 th November 2012

SECOND SCHEDULE

Map schedules to be inserted	Map Schedules Date
Q21 Issue 13-26	22 nd August 2013

**THE COMMON SEAL OF
THE NORTH EAST
LINCOLNSHIRE
BOROUGH COUNCIL**

was hereunto affixed this

14th day of



October

2013



In the presence of

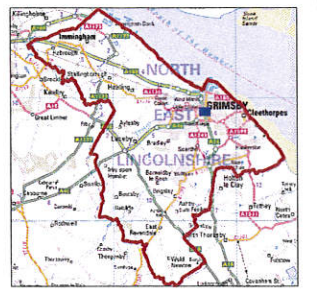
A handwritten signature in black ink, appearing to be 'G. Ma'.

Head of Legal Services



NORTH EAST LINCOLNSHIRE COUNCIL
www.nelincs.gov.uk
 North East Lincolnshire Council
 Municipal Offices
 Town Hall Square
 Grimsby
 DN31 1HU

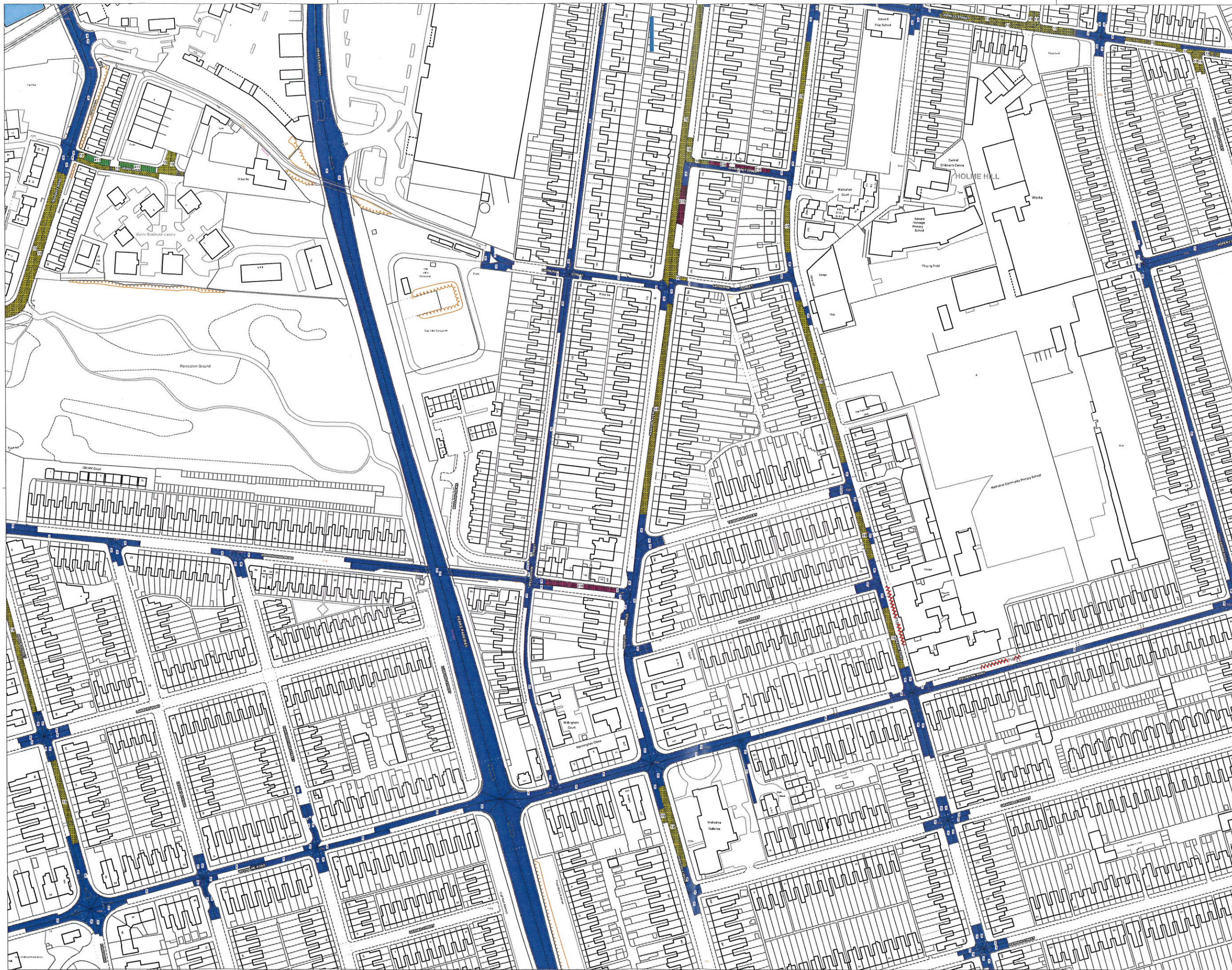
Reproduced from the Ordnance Survey material with the permission of Ordnance Survey on behalf of the Controller of Her Majesty's Stationery Office © Crown copyright. Unauthorised reproduction infringes Crown Copyright and may lead to prosecution or civil proceedings. North East Lincolnshire Council Licence number DLN250 (2009).



All areas over which the provision of the orders apply are defined by the shaded area as shown on this plan plus a contiguous area not indicated on the plan of verge and/or footway between the carriageway edge and the highway boundary.

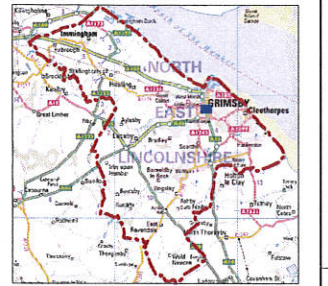
North East Lincolnshire Council
Traffic Regulations Orders 2010

Scale:	1:1250 @ A1
Date Advertised:	15th November 2012
Map Schedule:	Q21
Issue No:	6



North East Lincolnshire Council
 Municipal Offices
 Town Hall Square
 Grimsby
 DN31 1HU

Reproduced from the Ordnance Survey material with the permission of Ordnance Survey on behalf of the Controller of Her Majesty's Stationery Office © Crown copyright. Unauthorised reproduction infringes Crown Copyright and may lead to prosecution or civil proceedings. North East Lincolnshire Council Licence number DLN255 (2009).



All areas over which the provision of the orders apply are defined by the shaded area as shown on this plan plus a contiguous area not indicated on the plan of verge and/or footway between the carriageway edge and the highway boundary.

**North East
 Lincolnshire Council**
**Traffic Regulations
 Orders 2010**

Scale:	1:1250 @ A1
Date Advertised:	22nd August 2013
Map Schedule:	Q21
Issue No:	13-26