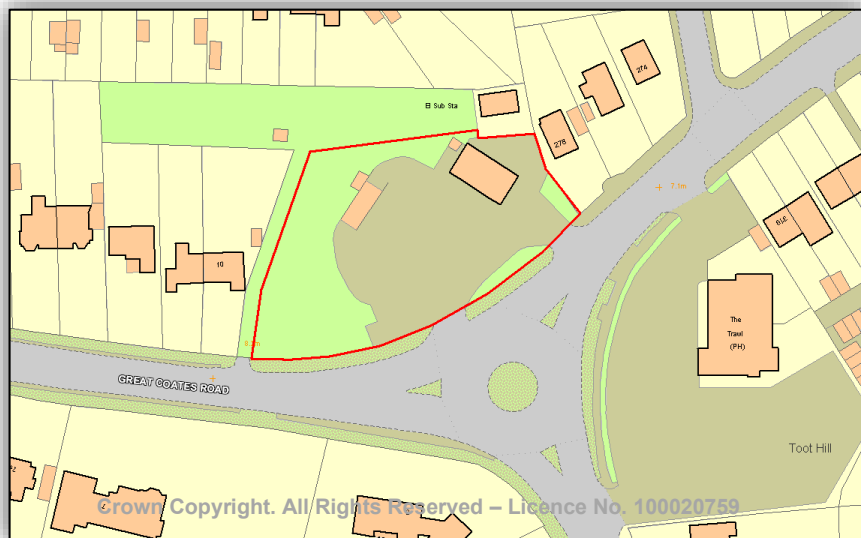


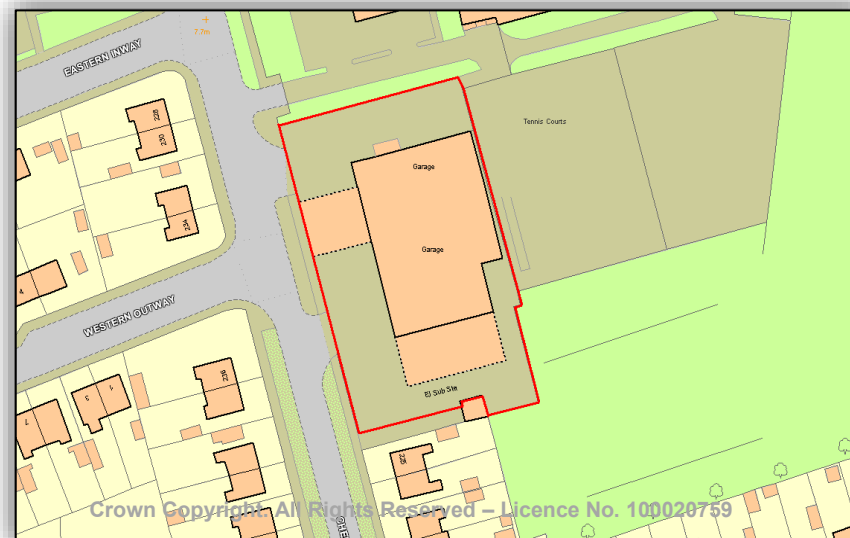
NORTH EAST LINCOLNSHIRE COUNCIL CONTAMINATED LAND PUBLIC REGISTER SUMMARY OF ENTRIES



TOOT HILL FILLING STATION

Site Reference: CL1

- Notice of Determination as contaminated land on 6th April 2004
- Designation as a Special Site on 24th May 2004
- Appropriate Person: Shell (UK) Ltd
- Address: Toot Hill Filling Station, Yarborough Road, Grimsby,
- Grid Ref: 524608(E) 408908(N) – Plan as shown above
- Leak from underground fuel tank impacting Controlled Waters (Groundwater Receptor)
- Regulated by Environment Agency
- Status: Remedial work on-going

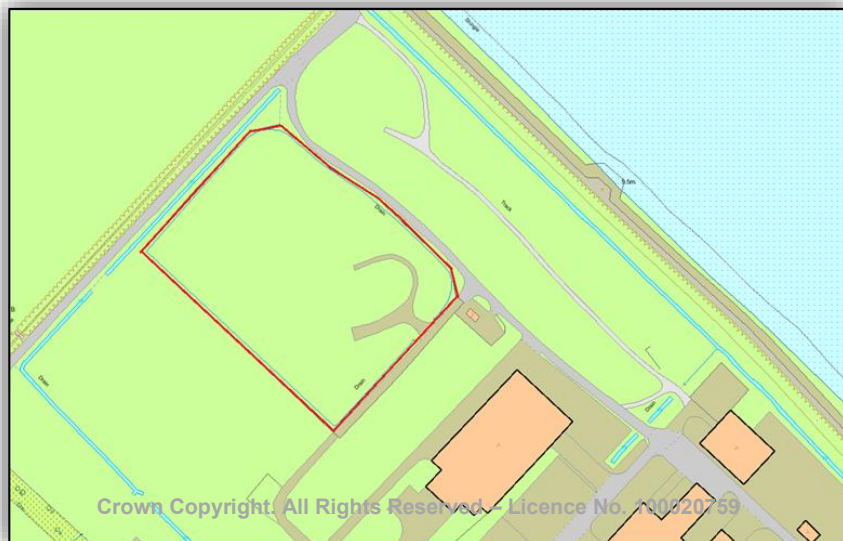


FRANKLIN BUSINESS CENTRE

Site Reference: CL2

- Notice of Determination as contaminated land on 18th April 2006
- Appropriate Person: Franklin College
- Address: Franklin Business Community Centre, Franklin College, Chelmsford Avenue, Grimsby
- Grid Ref: 525582(E) 407985(N) – Plan as shown above
- Fuel contamination impacting shallow soils (Human Health Receptor)
- Regulated by North East Lincolnshire Council
- Status: Site Remediated – completed in 2008

NORTH EAST LINCOLNSHIRE COUNCIL
CONTAMINATED LAND PUBLIC REGISTER
SUMMARY OF ENTRIES



LANDFILL NO.4 OFF MOODY LANE

Site Reference CL5a

- Notice of Determination as contaminated land on 31st July 2017
- Appropriate Person: Waste Services Holdings Ltd
- Location: Landfill Number 4, Land Off Moody Lane, Grimsby
- Grid Ref: 524012(E) 412872(N) – Plan as shown above
- Landfill leachate overtopping perimeter clay bund impacting surface waters (Controlled Water Receptor)
- Regulated by North East Lincolnshire Council
- Status: Investigation completed 2021 – site continues to be monitored