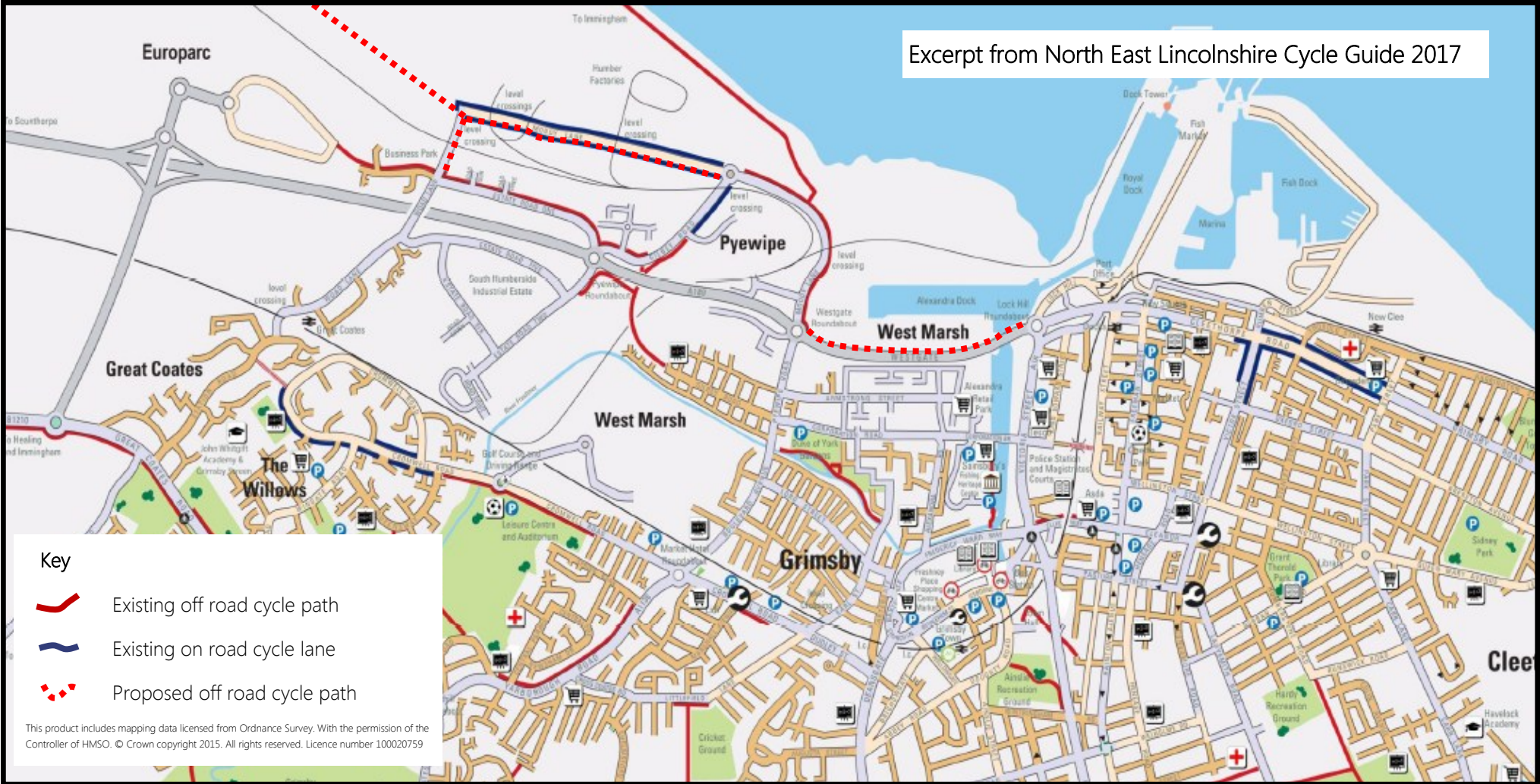





Excerpt from North East Lincolnshire Cycle Guide 2017



- Key
-  Existing off road cycle path
 -  Existing on road cycle lane
 -  Proposed off road cycle path

This product includes mapping data licensed from Ordnance Survey. With the permission of the Controller of HMSO. © Crown copyright 2015. All rights reserved. Licence number 100020759