KEY

- ELR011 — Employment - Proposed Allocation
- Employment - Existing Employment Area
- Employment - Operational Port
- HOU111 — Housing - Proposed Allocation (✛ Denotes Under Construction)
- Education Area
- Town Centre
- Primary Shopping Frontage
- Local Centre
- LWS
- cLWS
- LGS
- SNCI
- Openspace & Woodland
- Proposed Openspace & Woodland
- Sport & Recreation
- Proposed Sport & Recreation
- Allotment
- Cemetery
- AONB
- Development Area Boundary
- Local Plan Boundary
- Equipped Childrens Play Area
- Strategic Green Infrastructure Corridor (Non specific width)
- General area most suitable for Wind Energy (Non specific boundary)

Irby Upon Humber
Scale 1:5000

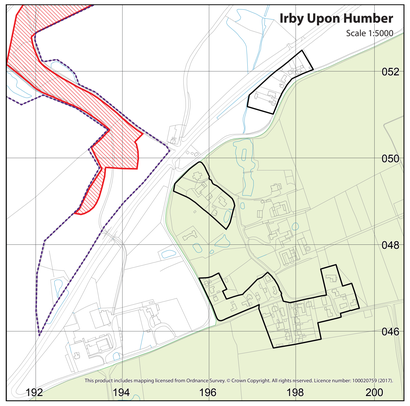

This product includes mapping licensed from Ordnance Survey. © Crown Copyright. All rights reserved. Licence number: 100020759 (2017).

Brigsley
Scale 1:5000

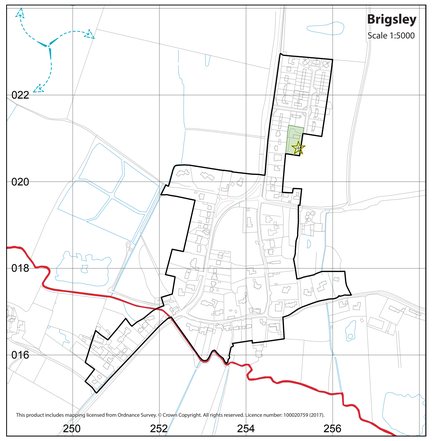

This product includes mapping licensed from Ordnance Survey. © Crown Copyright. All rights reserved. Licence number: 100020759 (2017).

Laceby & Aylesby
Scale 1:7500

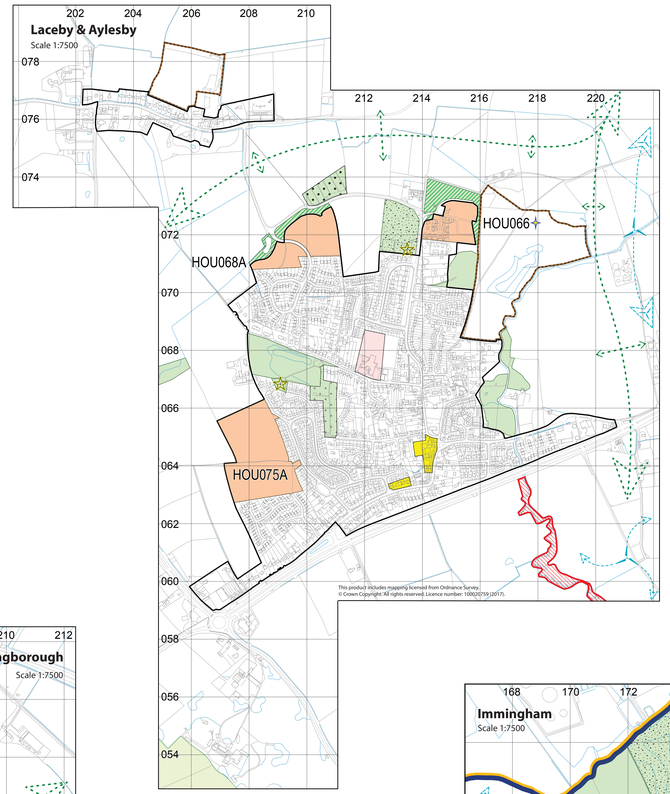

This product includes mapping licensed from Ordnance Survey. © Crown Copyright. All rights reserved. Licence number: 100020759 (2017).

Habrough
Scale 1:5000

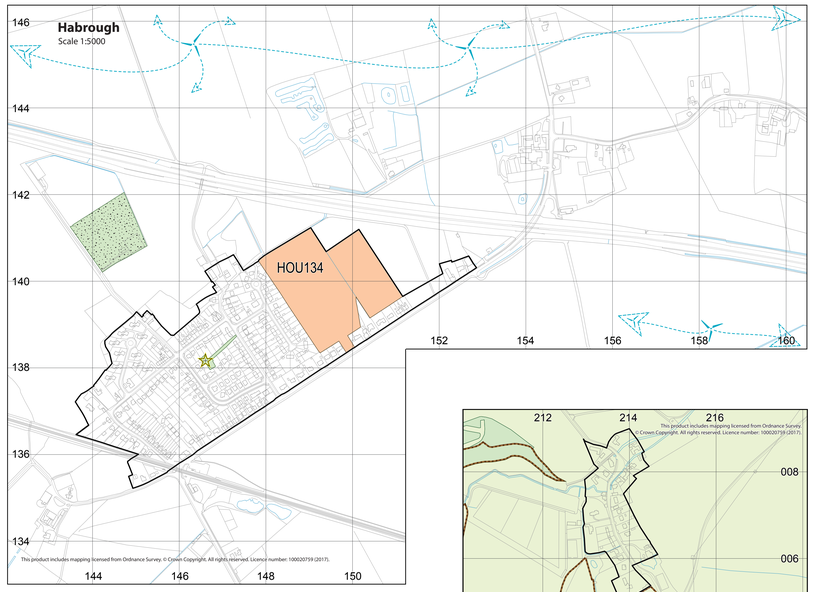

This product includes mapping licensed from Ordnance Survey. © Crown Copyright. All rights reserved. Licence number: 100020759 (2017).

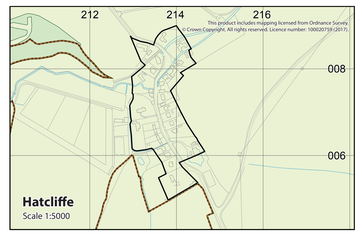

This product includes mapping licensed from Ordnance Survey. © Crown Copyright. All rights reserved. Licence number: 100020759 (2017).

Hatcliffe
Scale 1:5000

Beelsby
Scale 1:5000

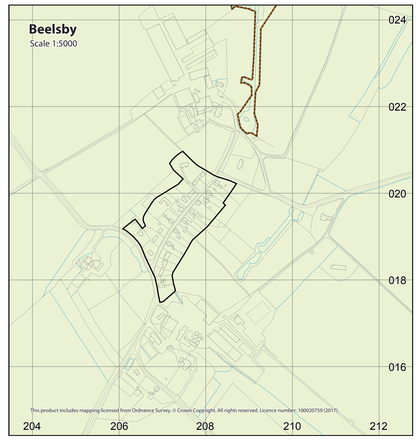

This product includes mapping licensed from Ordnance Survey. © Crown Copyright. All rights reserved. Licence number: 100020759 (2017).

East Ravendale
Scale 1:5000

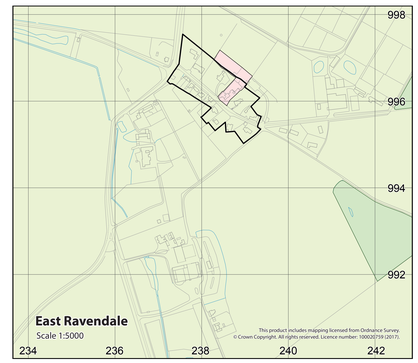

This product includes mapping licensed from Ordnance Survey. © Crown Copyright. All rights reserved. Licence number: 100020759 (2017).

Healing & Stallingborough
Scale 1:7500

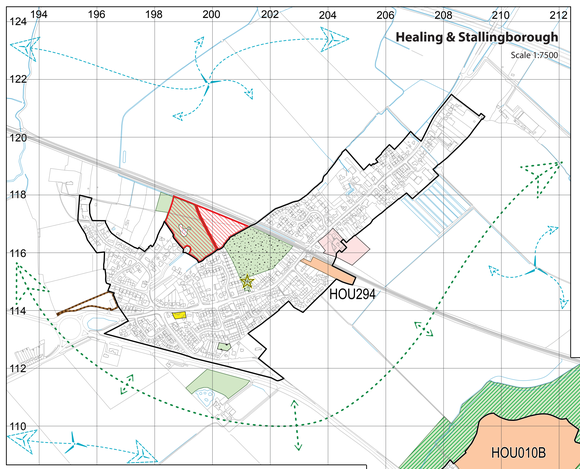

Immingham
Scale 1:7500

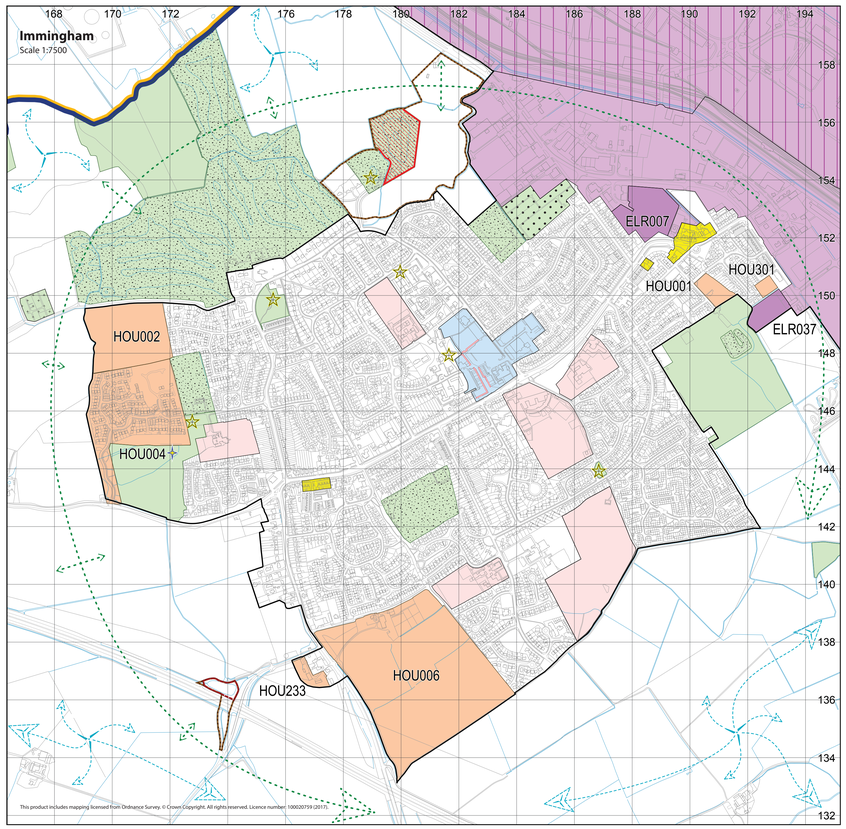

This product includes mapping licensed from Ordnance Survey. © Crown Copyright. All rights reserved. Licence number: 100020759 (2017).

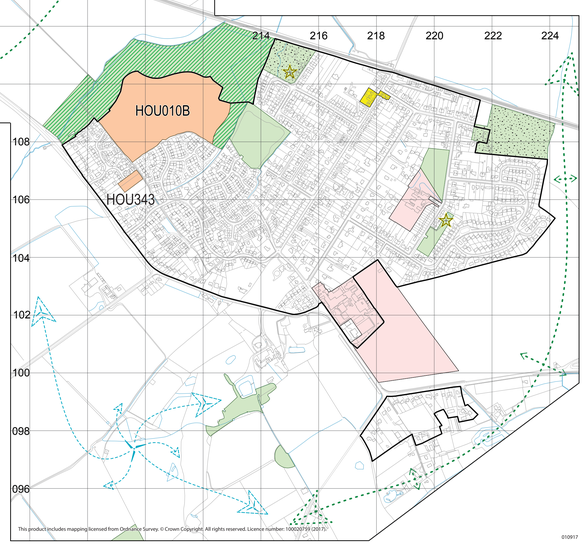

This product includes mapping licensed from Ordnance Survey. © Crown Copyright. All rights reserved. Licence number: 100020759 (2017).

Barnoldby Le Beck
Scale 1:5000

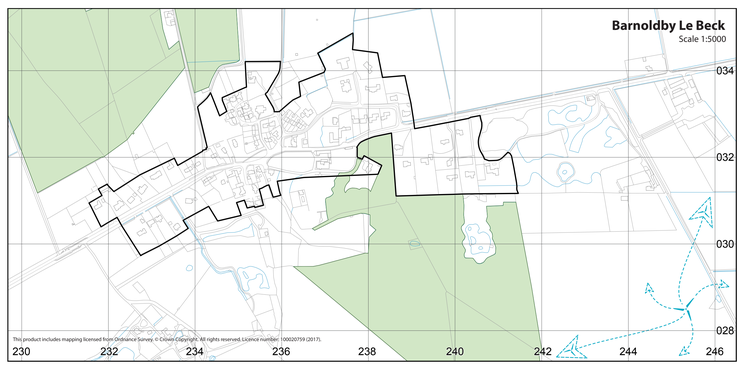

This product includes mapping licensed from Ordnance Survey. © Crown Copyright. All rights reserved. Licence number: 100020759 (2017).

Wold Newton
Scale 1:5000

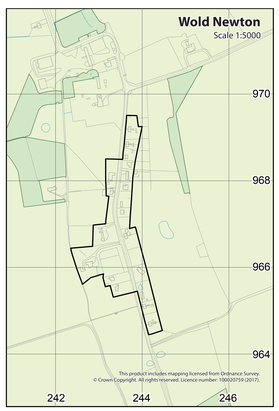

This product includes mapping licensed from Ordnance Survey. © Crown Copyright. All rights reserved. Licence number: 100020759 (2017).

Ashby Cum Fenby
Scale 1:5000

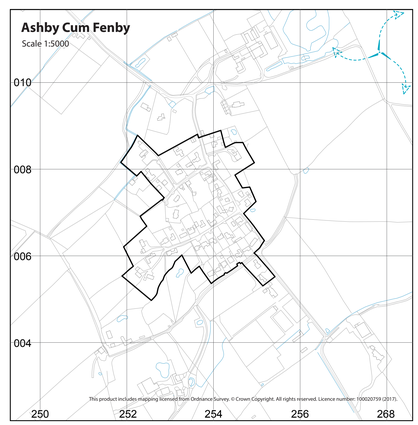

This product includes mapping licensed from Ordnance Survey. © Crown Copyright. All rights reserved. Licence number: 100020759 (2017).

Local Plan
North East Lincolnshire

Pre-Submission Draft Local Plan, incorporating Main Modifications (2017)

Inset Maps

010917